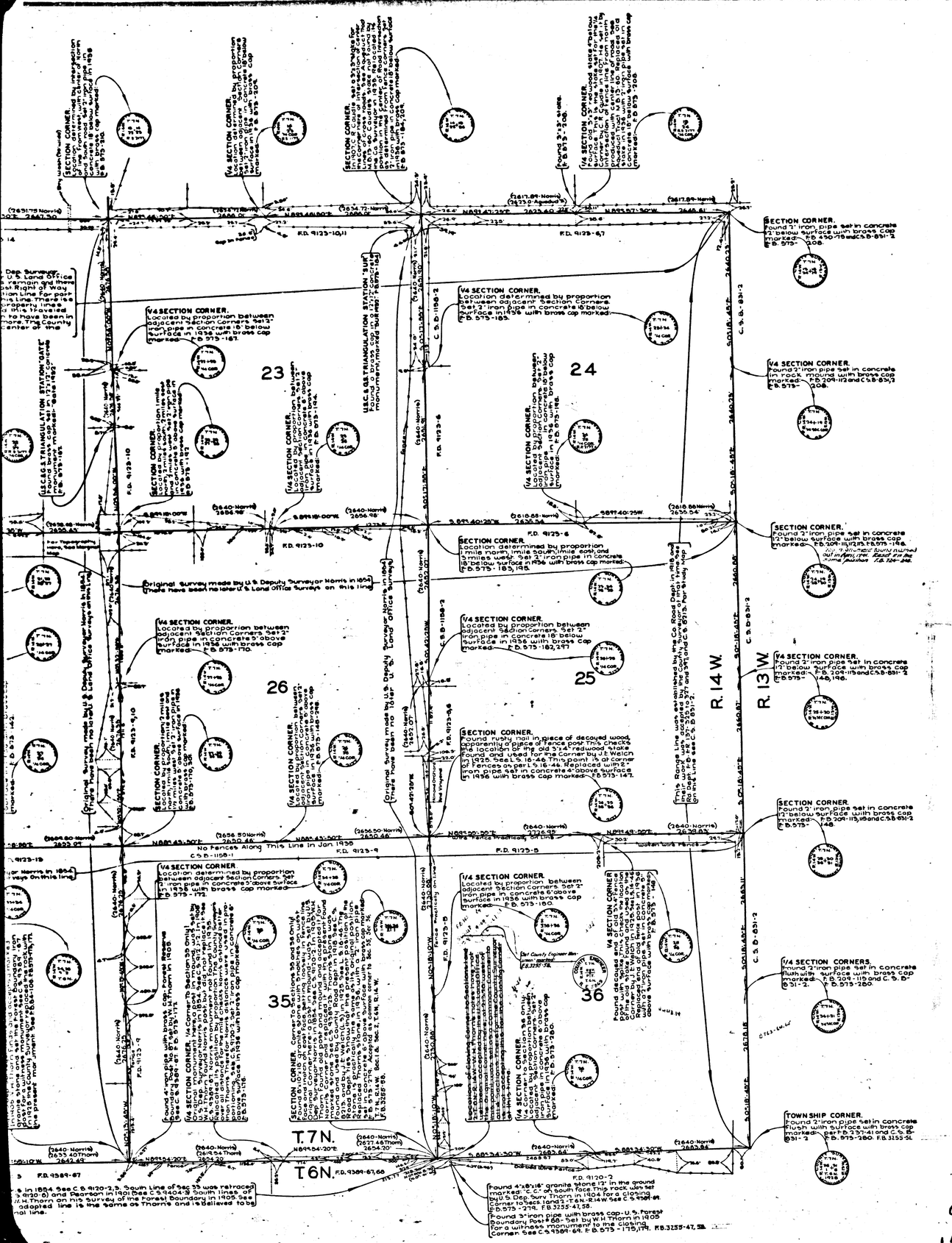

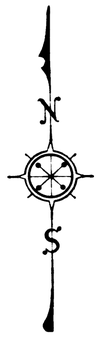

SECTION LINES AND CORNERS

ESTABLISHED BY THE COUNTY SURVEYOR

IN

T. 7 N.-R. 14 W.-S.B.M.

COUNTY SURVEYORS MAP Nº B-1073

SHEET Nº 2 OF 2 SHEETS

SCALE:-1 INCH= 600 FT.

JOB NUMBER 8065

ALFRED JONES-COUNTY SURVEYOR

SURVEYED- SEPT, 1934, TO SEPT, 1938

BEARINGS ARE BASED ON TRUE BEARINGS AT U.S.C.&G.S. TRIANGULATION STATION "SPECHT" SEE F. B. 573-206

INDEX 72

F. B. 573 - 135 TO 307

FIELD WORK BY E.A. ROSECRANS.
J.D. BOYER.

OFFICE WORK BY K.R. McPHERSON.
H.H. REYNOLDS.

CHECKED BY...K.R. McPHERSON.

Revised South line of Sec. 35 T7N, R14W - March, 1964 by J.J.E.

CSB-1073-2
A1 OF A3

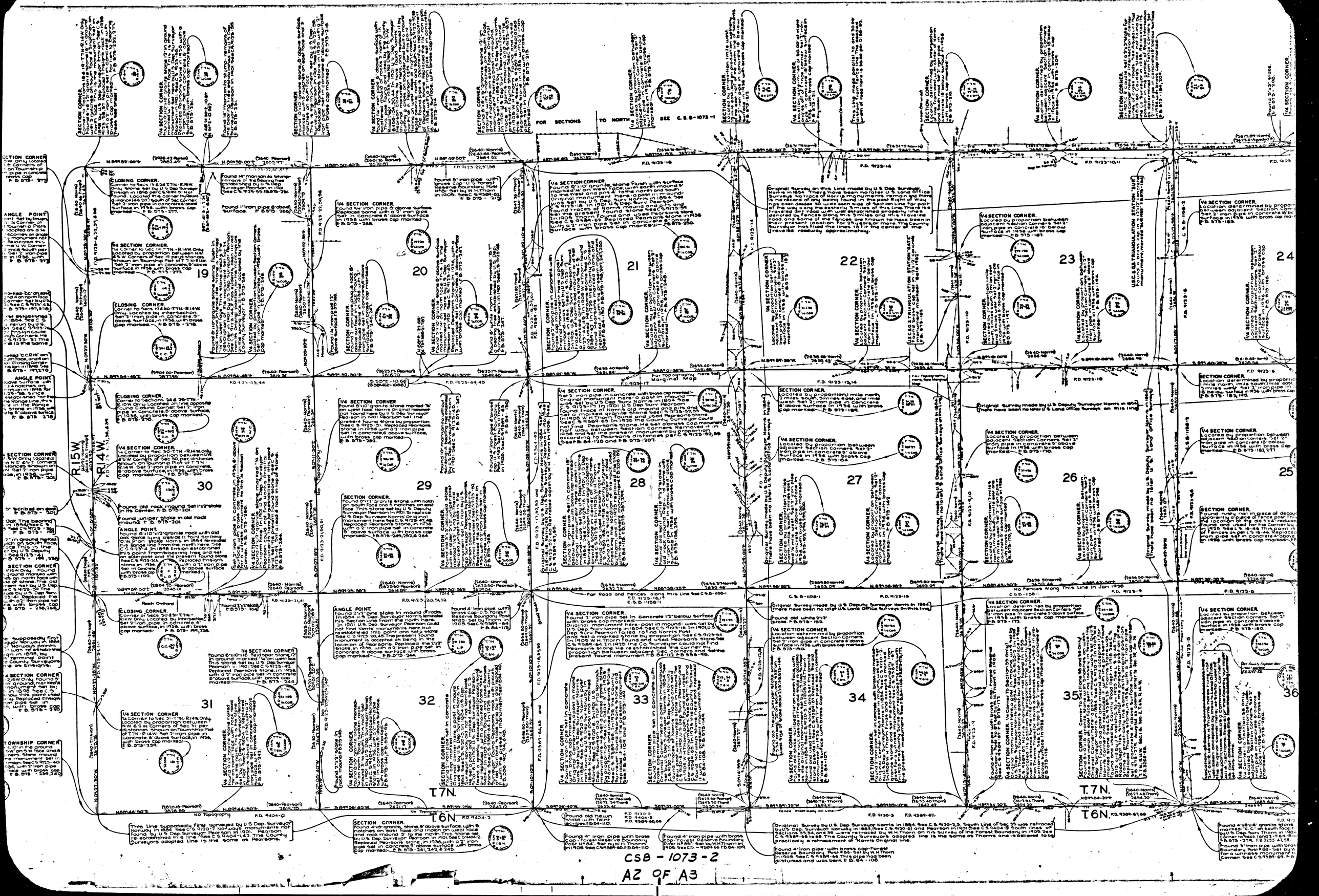

CSB - 1073 - 2

A2 OF A3

CSB-1073-2
A3 OF A3