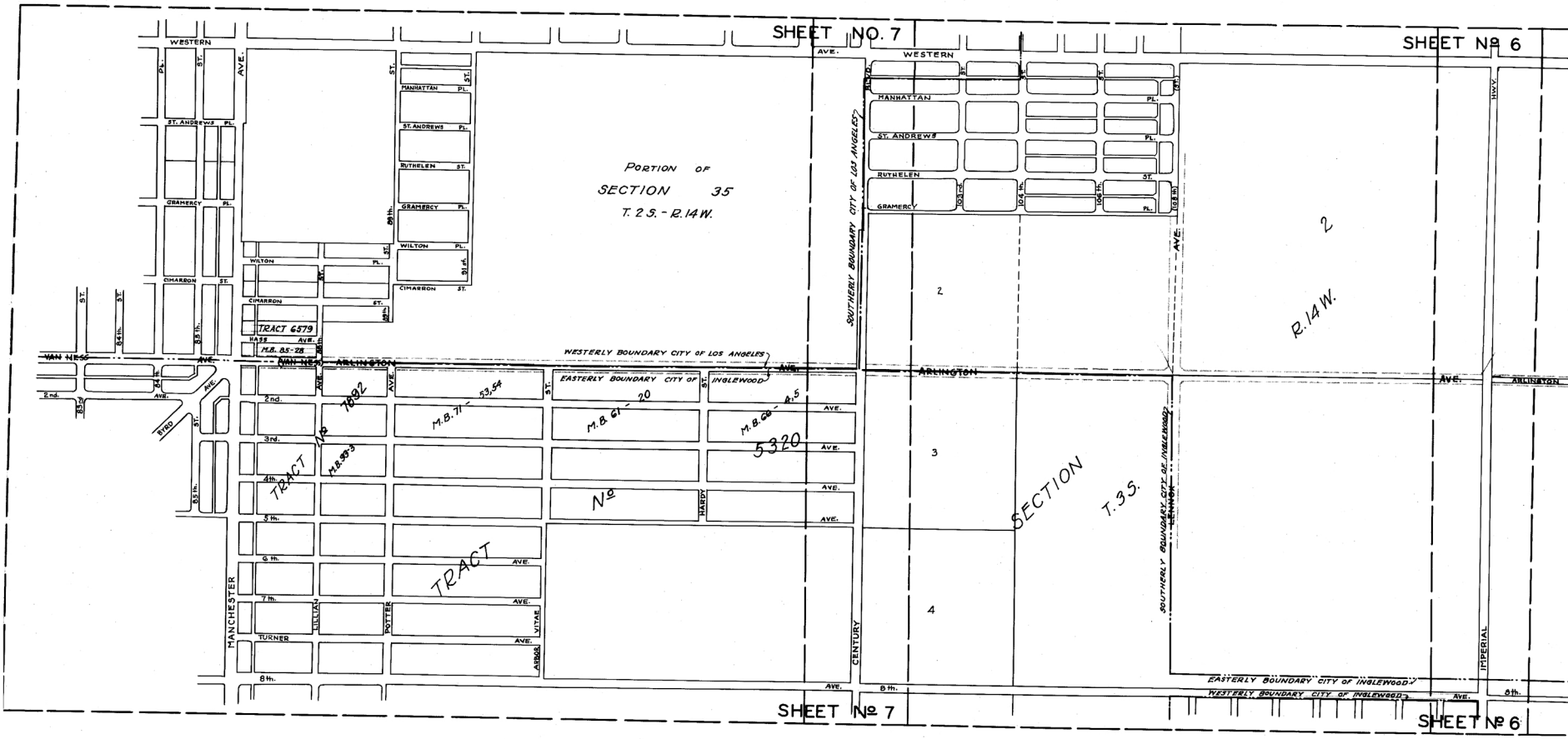
SHEET NO. 7
SHEET Nº 6
WESTERN AVE.
WESTERN
MANHATTAN PL.
ST. ANDREWS PL.
RUTHELEN ST.
GRAMERCY PL.
WILTON PL.
CIMARRON ST.
89th. ST.
91 st.
TRACT 6579
HASS AVE.
M.B. 85-28
88th.
VAN NESS AVE.
VAN NESS
ARLINGTON
84th.
85th.
83rd
2nd. AVE.
BYRD AVE.
ST.
PORTION OF SECTION 35 T. 2 S. - R. 14 W.
WESTERLY BOUNDARY CITY OF LOS ANGELES
EASTERLY BOUNDARY CITY OF INGLEWOOD
SOUTHERLY BOUNDARY CITY OF LOS ANGELES
BLVD.
103 rd.
104 th.
106 th.
108 th.
TRACT Nº 7892
M.B. 93-3
M.B. 71 - 53,54
M.B. 61 - 20
M.B. 66 - 4,5
5320
TRACT Nº
3rd.
4th.
5th.
6 th.
7 th.
8th.
TURNER
MANCHESTER
LILLIAN
POTTER
ARBOR VITAE
HARDY
CENTURY
2
3
4
SECTION 2 T. 3 S. R. 14 W.
SOUTHERLY BOUNDARY CITY OF INGLEWOOD
LENNOX
IMPERIAL
HWY.
EASTERLY BOUNDARY CITY OF INGLEWOOD
WESTERLY BOUNDARY CITY OF INGLEWOOD
8th.

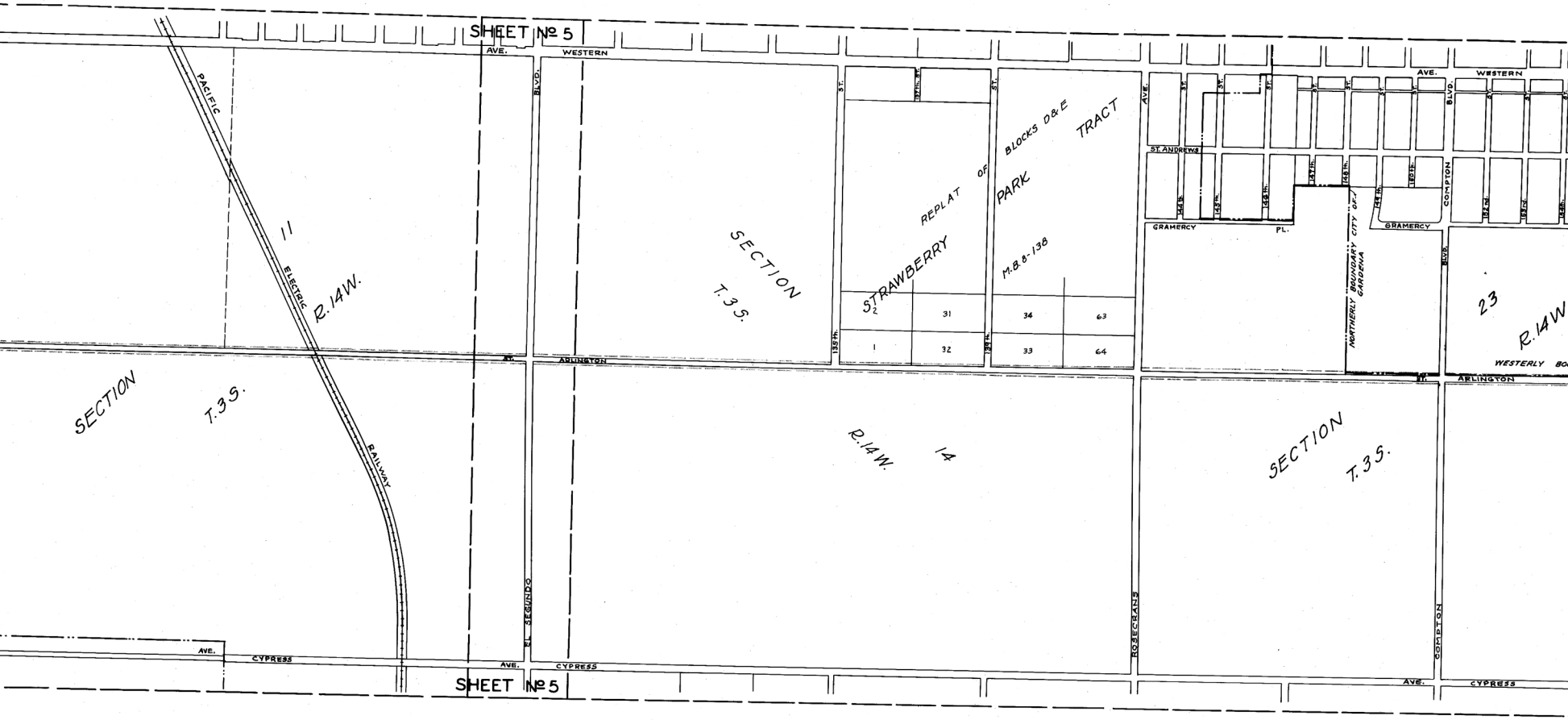
SHEET № 5
AVE. WESTERN
PACIFIC ELECTRIC RAILWAY
SECTION 11 T.3S. R.14W.
BLVD.
EL SEGUNDO
SECTION T.3S.
ST.
135th.
139th. ST.
REPLAT OF BLOCKS D&E STRAWBERRY PARK TRACT
M.B. 8-138
2
31
34
63
1
32
33
64
139th.
ST. ARLINGTON
R.14W. 14
AVE.
ST. ANDREWS
144th.
145th.
146th.
147th.
148th.
149th.
150th.
152nd.
153rd.
154th.
GRAMERCY PL.
GRAMERCY
NORTHERLY BOUNDARY CITY OF GARDENA
COMPTON BLVD.
23
R.14W
WESTERLY BO
SECTION T.3S.
ROSECRANS
COMPTON
AVE. CYPRESS
SHEET № 5

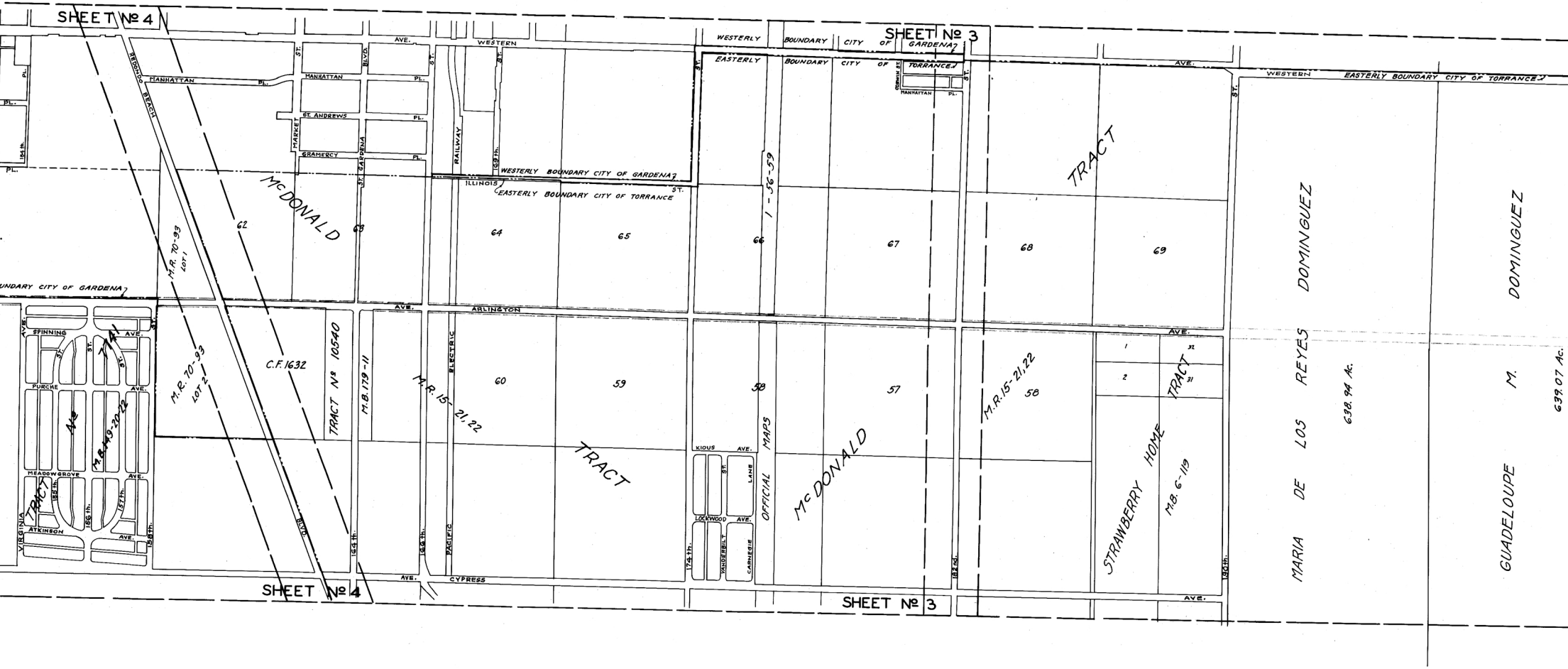
SHEET Nº 4
SHEET Nº 3
WESTERN AVE.
WESTERLY BOUNDARY CITY OF GARDENA
EASTERLY BOUNDARY CITY OF TORRANCE
EASTERLY BOUNDARY CITY OF TORRANCE
WESTERLY BOUNDARY CITY OF GARDENA
UNDARY CITY OF GARDENA
REDONDO BEACH BLVD.
MANHATTAN PL.
MANHATTAN PL.
ST. ANDREWS PL.
GRAMERCY PL.
MARKET ST.
GARDENA BLVD.
RAILWAY
169 th. ST.
ILLINOIS ST.
CORWIN ST.
MANHATTAN PL.
McDONALD TRACT
62
63
64
65
66
67
68
69
1 - 56-59
M.R. 70-93 LOT 1
M.R. 70-93 LOT 2
ARLINGTON AVE.
C.F. 1632
TRACT Nº 10540
M.B. 179-11
M.R. 15-21,22
PACIFIC ELECTRIC
60
59
58
57
58
TRACT
McDONALD
OFFICIAL MAPS
M.R. 15-21,22
KIOUS AVE.
LANE ST.
LOCKWOOD AVE.
VANDERBILT
CARNEGIE
174 th.
164 th.
166 th.
182 nd.
190 th.
CYPRESS AVE.
AVE.
STRAWBERRY HOME TRACT
M.B. 6-119
1
2
32
31
SPINNING AVE.
PURCHE AVE.
MEADOWGROVE AVE.
ATKINSON AVE.
VIRGINIA AVE.
155 th. ST.
156 th.
157 th.
158 th.
TRACT
7141
M.B. 149-20-22
PL.
PL.
MARIA DE LOS REYES DOMINGUEZ
638.94 Ac.
GUADELOUPE M. DOMINGUEZ
639.07 Ac.

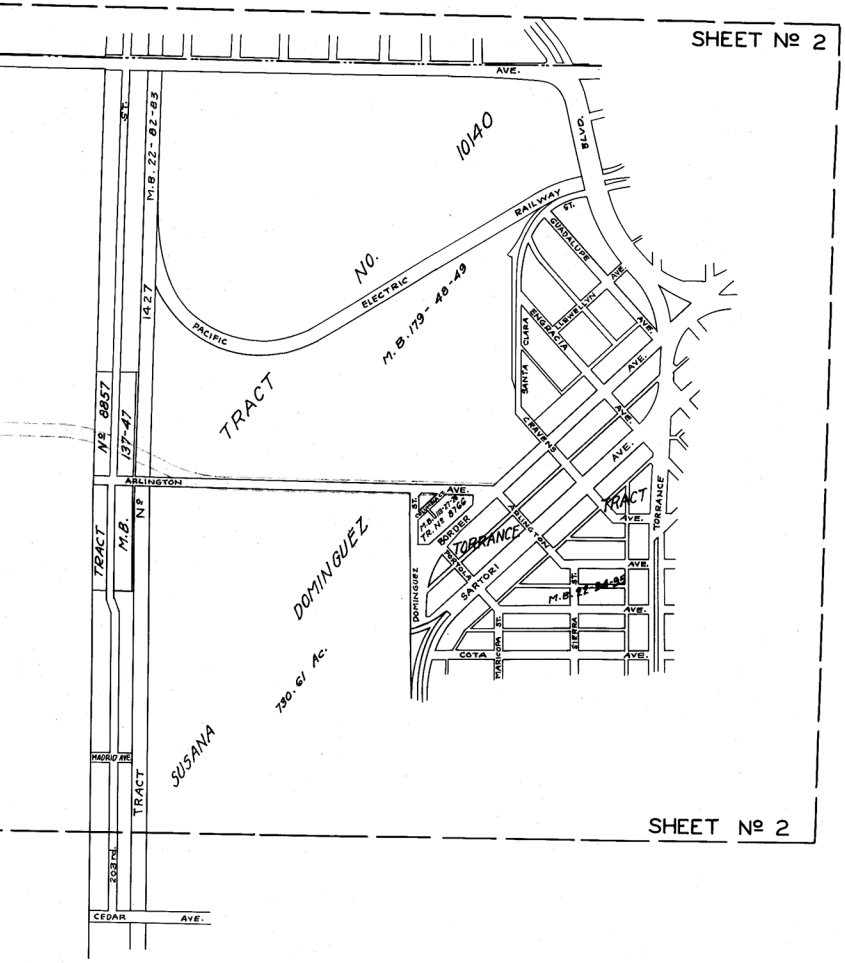
SHEET Nº 2
AVE.
ST.
M.B. 22-82-83
BLVD.
10140
NO.
PACIFIC
ELECTRIC
RAILWAY
M.B. 179-48-49
TRACT
GUADALUPE
ST.
AVE.
LLEWELLYN
ENGRACIA
SANTA CLARA
CRAVENS
AVE.
Nº 8857
137-47
1427
ARLINGTON
TRACT
M.B.
Nº
DOMINGUEZ
SUSANA
730.61 Ac.
ST.
AVE.
M.B. 18-27-28
TR. Nº 8766
BORDER
TORRANCE
TRACT
ARLINGTON
PORTOLA
SARTORI
TORRANCE
M.B. 22-94-95
ST.
SIERRA
MARICOPA ST.
COTA
AVE.
DOMINGUEZ
MADRID AVE.
TRACT
203rd
CEDAR AVE.
SHEET Nº 2

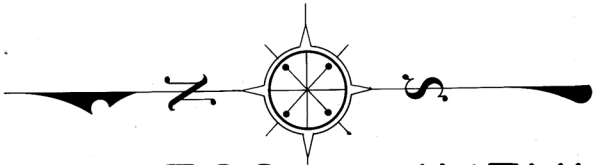

VAN NESS AVENUE

INDEX MAP OF
~~ARLINGTON AVENUE~~
FROM
BORDER AVENUE
TO
MANCHESTER AVENUE

COUNTY SURVEYORS MAP Nº B-1077

SHEET Nº 1 OF 7 SHEETS

SCALE - 1 INCH = 600 FT.

JOB NUMBER 8086

ALFRED JONES - COUNTY SURVEYOR

SURVEYED - MAY TO JULY 1935.

SURVEYED UNDER INSTRUCTIONS OF THE BOARD OF SUPERVISORS PER ORDER DATED MARCH 11, 1935.

BEARINGS ARE BASED ON THE BEARING OF REDONDO BEACH BLVD. PER C.S.B-672-2.

F B 498-61-106.

FIELD WORK BY......H.F. EVANS.
OFFICE WORK BY......F. A. WOOD.
CHECKED BY.........A.H. DREW.

~~24~~
INDEX 25-26

FOR BLUE PRINTING

WIDTH OF MAP = __24__ INCHES
LENGTH OF MAP = __8.5___ FEET
AREA / FOOT LENGTH = ___2___ □'
TOTAL AREA OF MAP = ___17___ □'

2