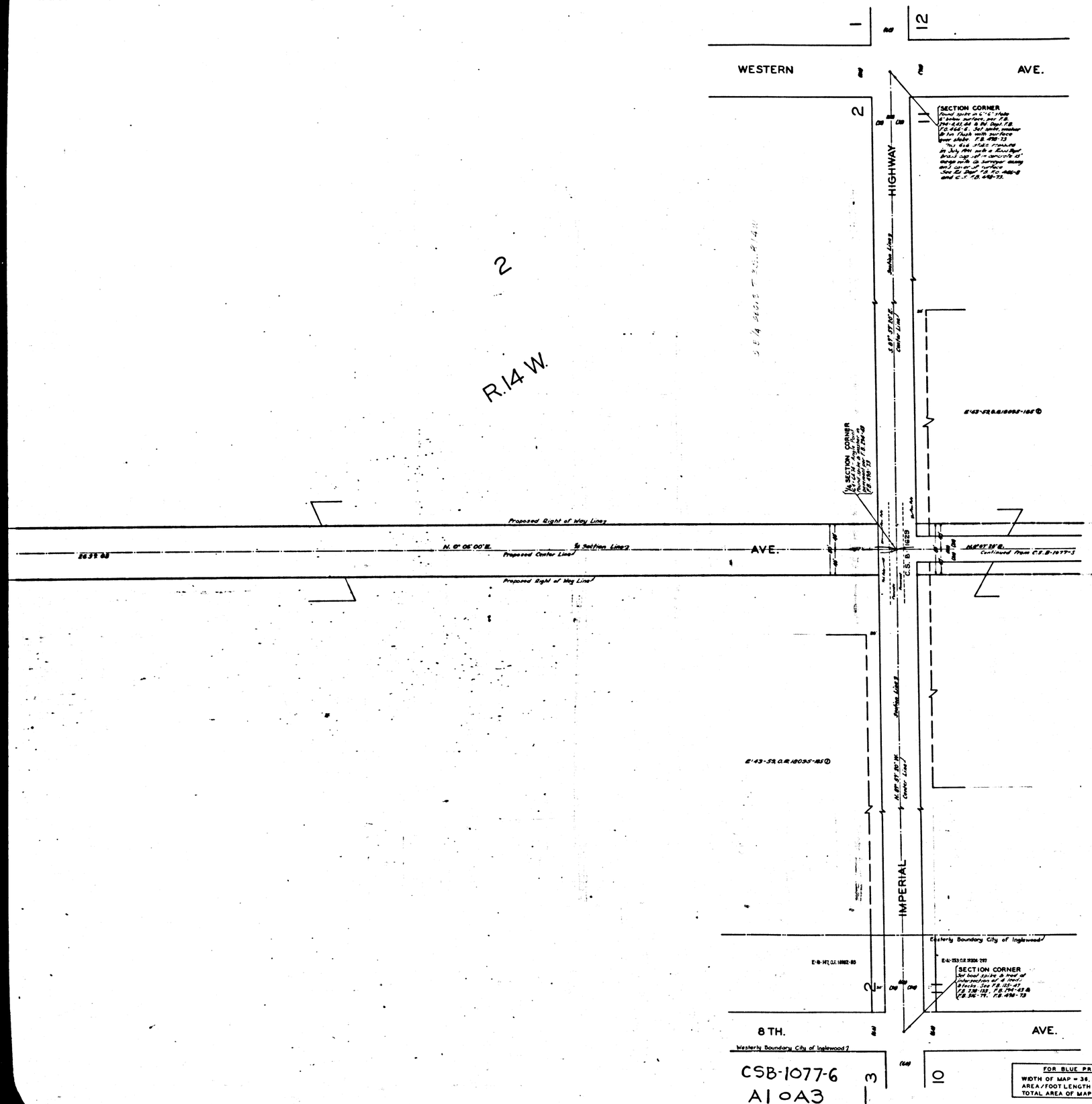

2

R.14 W.

CSB-1077-6
A10A3

VAN NESS AVENUE
MAP OF
~~ARLINGTON AVENUE~~
FROM
BORDER AVENUE
TO
MANCHESTER AVENUE

COUNTY SURVEYORS MAP Nº B-1077
SHEET Nº 6 OF 7 SHEETS
SCALE - 1 INCH = 50 FT.

JOB NUMBER 8066

ALFRED JONES - COUNTY SURVEYOR
SURVEYED - MAY TO JULY 1933.

SURVEYED UNDER INSTRUCTIONS OF THE BOARD OF SUPERVISORS PER ORDER DATED MARCH 11, 1935
BEARINGS ARE BASED ON THE BEARING OF REDONDO BEACH BLVD. PER C.S.B-672-2.

F.B. 498-61-108.

FIELD WORK BY..... H.F. EVANS.
OFFICE WORK BY..... F.A. WOOD.
CHECKED BY..... A.H. DREW.

INDEX 25-26

NOTE- FOR INDEX MAP SEE C.S.B-1077-1.

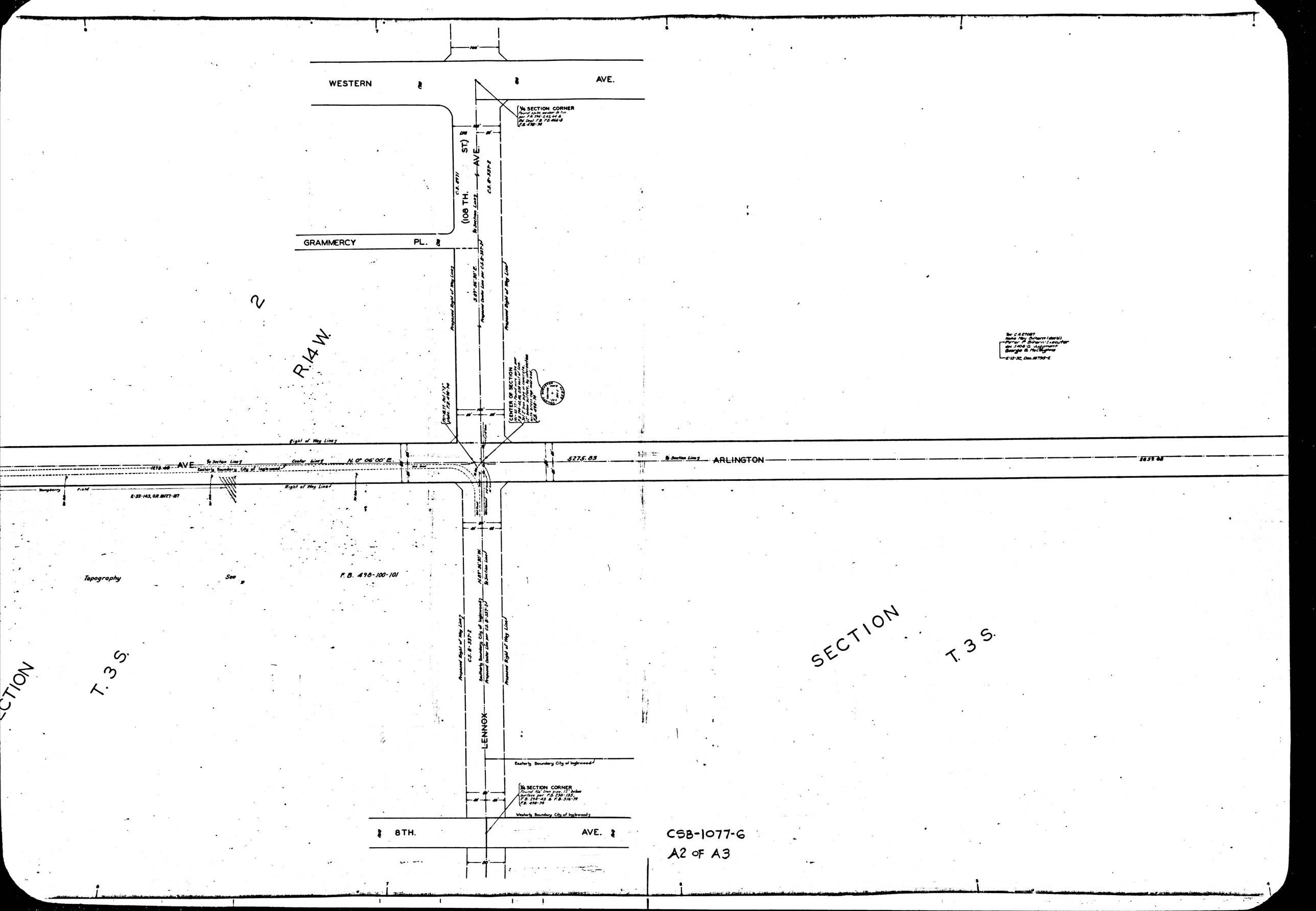

CSB-1077-6
A2 OF A3

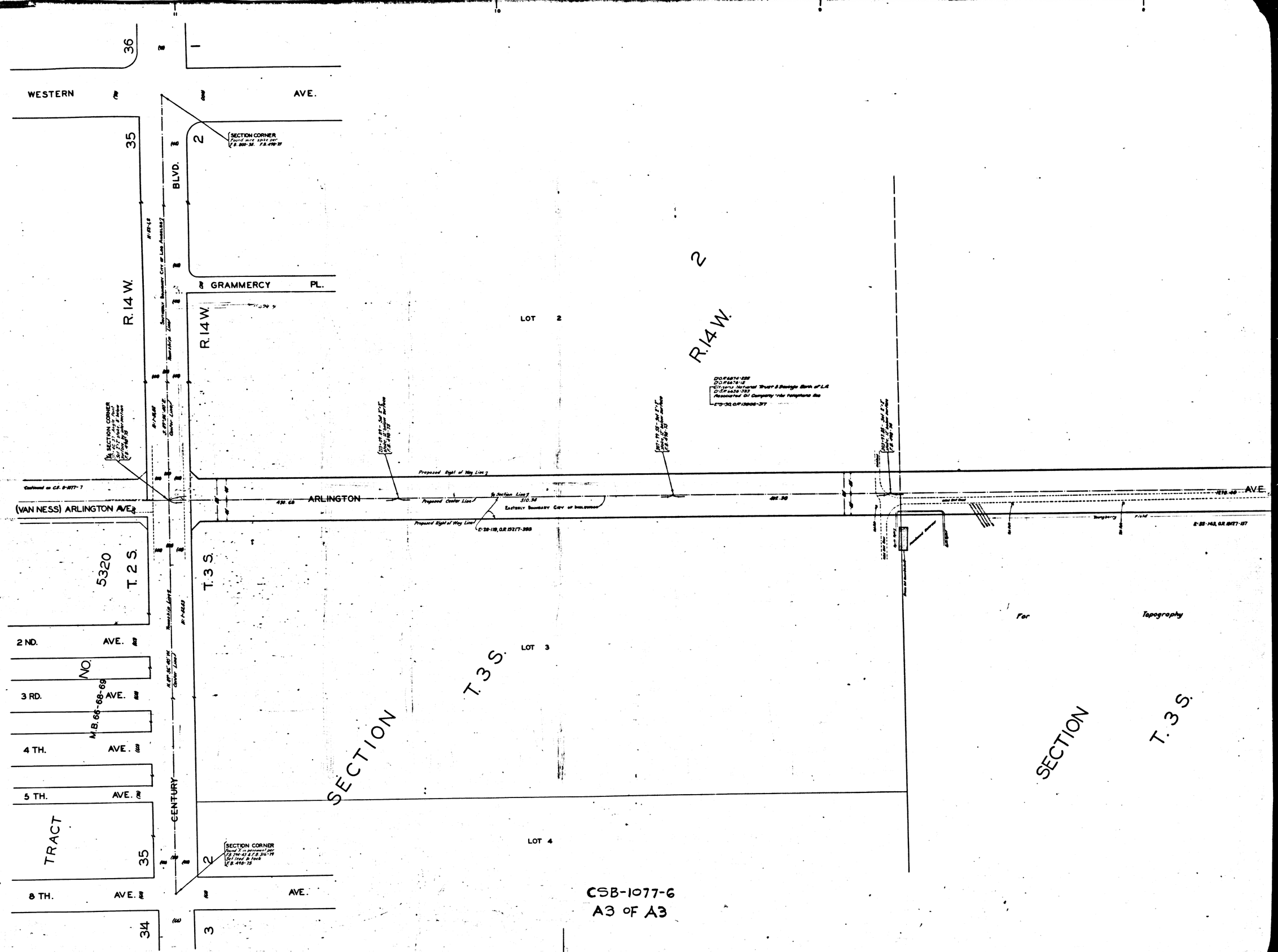

CSB-1077-6
A3 OF A3