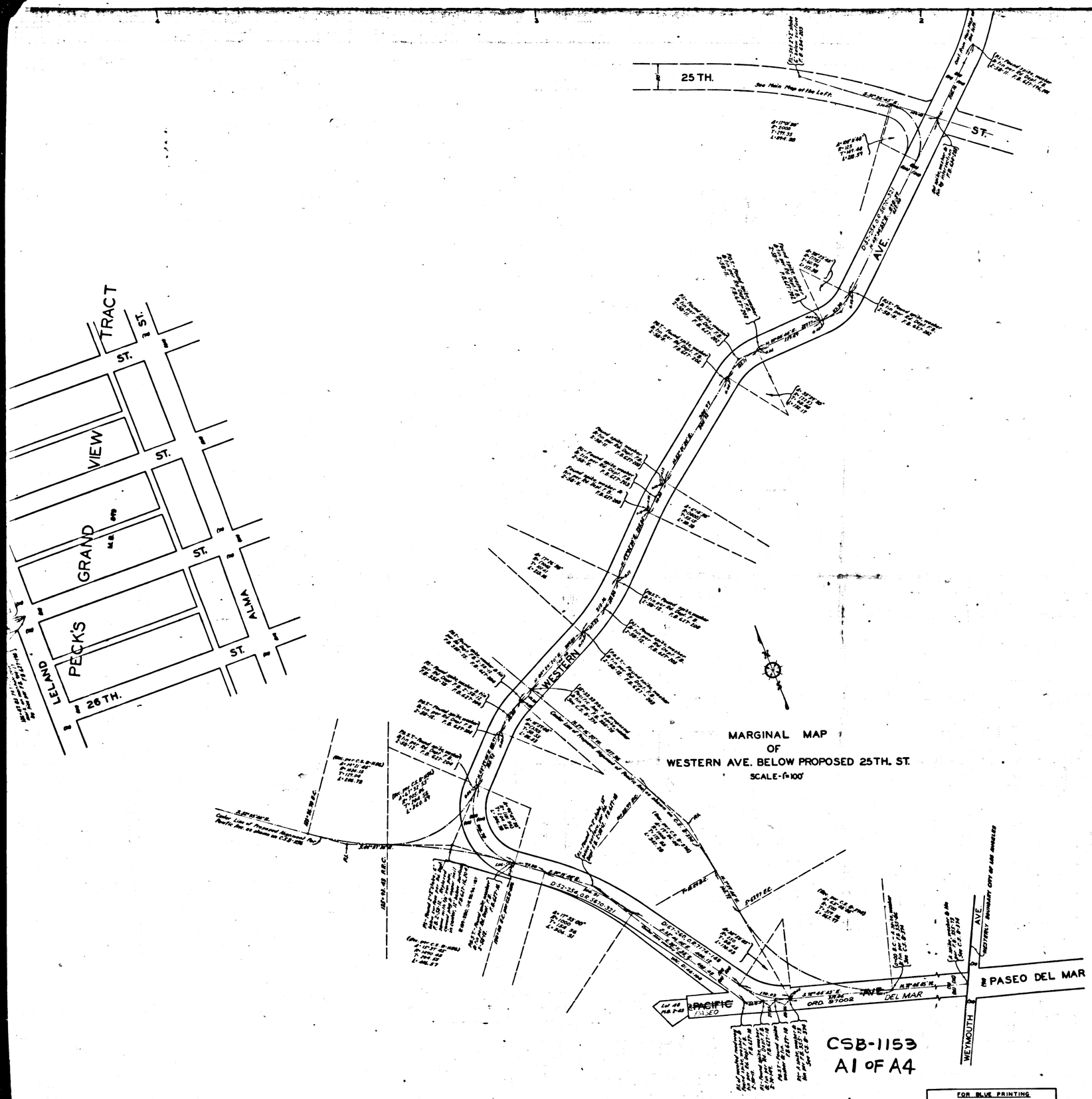

MAP OF

25 TH. STREET

FROM

WESTERLY BOUNDARY LOT M
RANCHO LOS PALOS VERDES

TO

PATTON AVENUE

AND

WESTERN AVENUE

FROM

DODSON AVENUE

TO

PACIFIC AVENUE

COUNTY SURVEYORS MAP Nº B-1153
SCALE-1 INCH = 100 FT.

JOB NUMBER 7908

ALFRED JONES - COUNTY SURVEYOR
SURVEYED - FEB. & MARCH 1936

SURVEYED UNDER INSTRUCTIONS OF THE BOARD OF SUPERVISORS PER ORDER DATED SEPT. 4 1928

BEARINGS ARE BASED ON THE BEARING OF 25 TH. ST. AS SHOWN ON C.S.B-374.

INDEX 29

F.B. 627-193-204, 283-286 & F.B. 634-203-204

FIELD WORK BY.....L. D. MOORE.
H.F. EVANS.
OFFICE WORK BY.....F. A. WOOD.
K.R. McPHERSON.
CHECKED BY.....K.R. McPHERSON.

CSB-1153
A1 OF A4

FOR BLUE PRINTING
WIDTH OF MAP = 26 INCHES
AREA/FOOT LENGTH = 3 ✓
TOTAL AREA OF MAP = 39 ✓

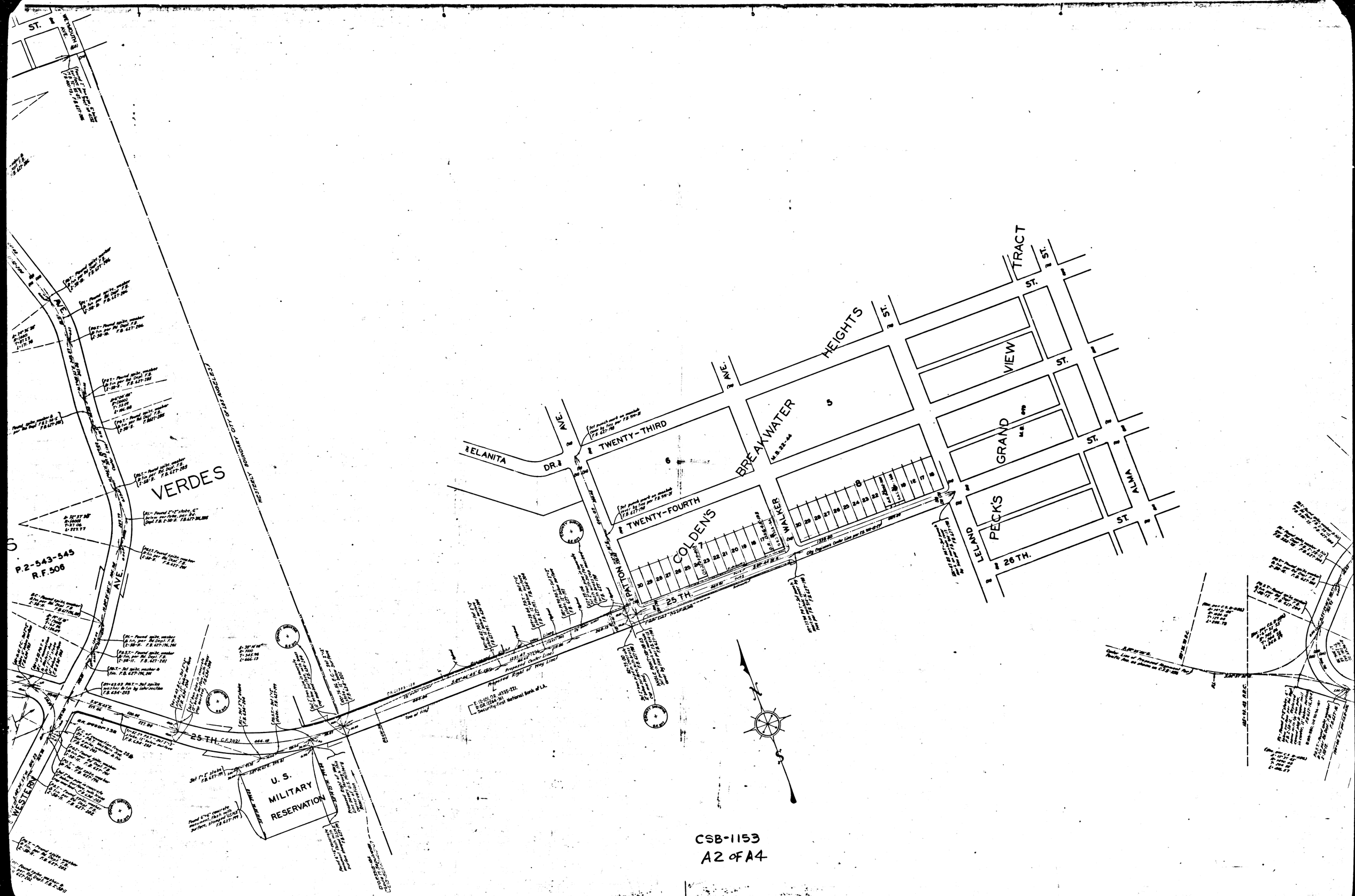

CSB-1153
A2 OF A4

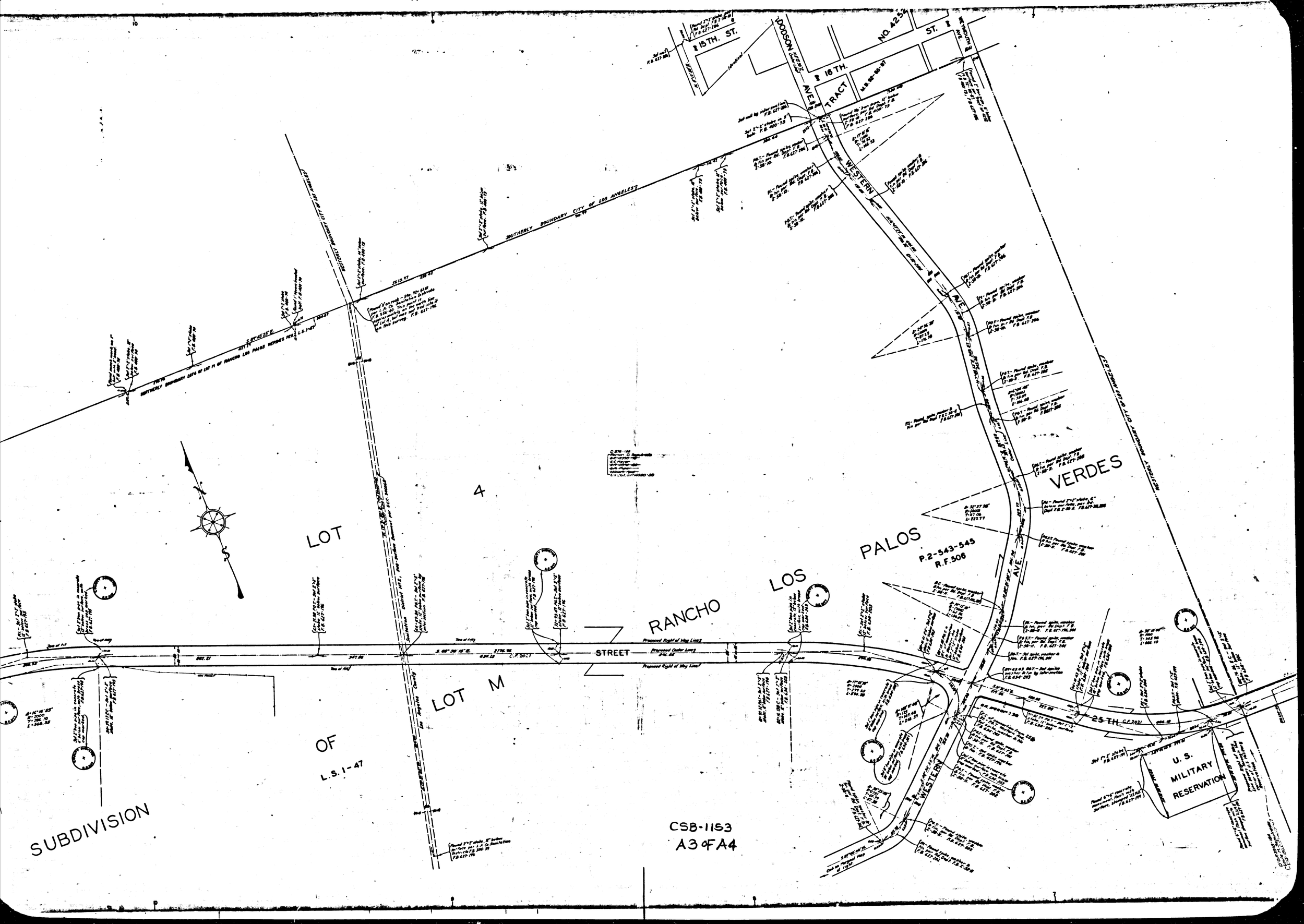

15TH. ST.
DODSON AVE.
16TH.
TRACT
NO. 4252
ST.
WEYMOUTH AVE.
WESTERN AVE.
SOUTHERLY BOUNDARY CITY OF LOS ANGELES
NORTHERLY BOUNDARY LOTS OF LOT 11 OF RANCHO LOS PALOS VERDES PER L.S. 1-47
LOT 4
LOT M
OF
L.S. 1-47
SUBDIVISION
RANCHO LOS PALOS VERDES
STREET
P.2-543-545
R.F.506
25TH.
U.S. MILITARY RESERVATION
CSB-1153
A3 OF A4

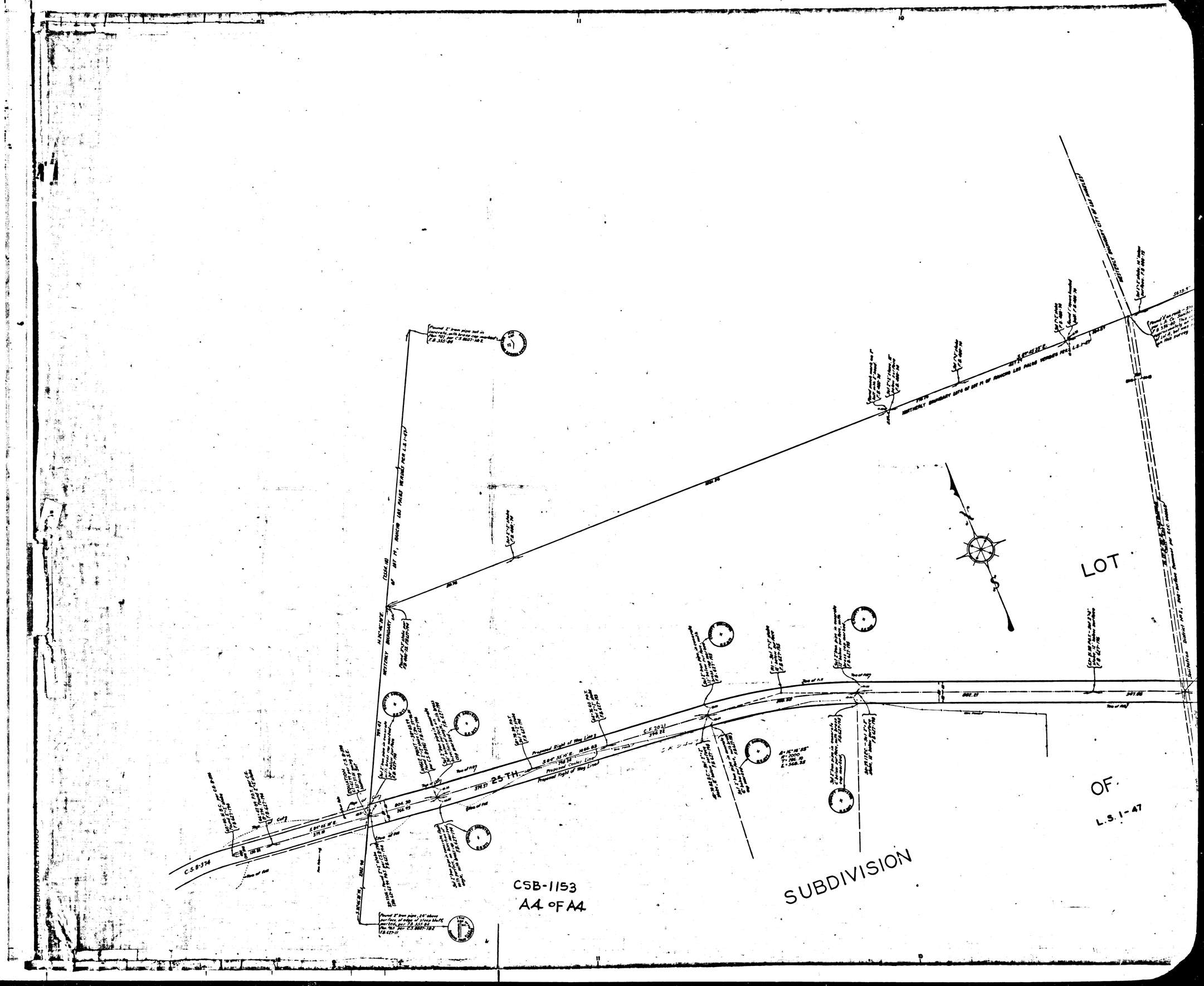
LOT
OF
L.S. 1-47
SUBDIVISION
25 TH
C.S.B-374
CSB-1153
A4 OF A4