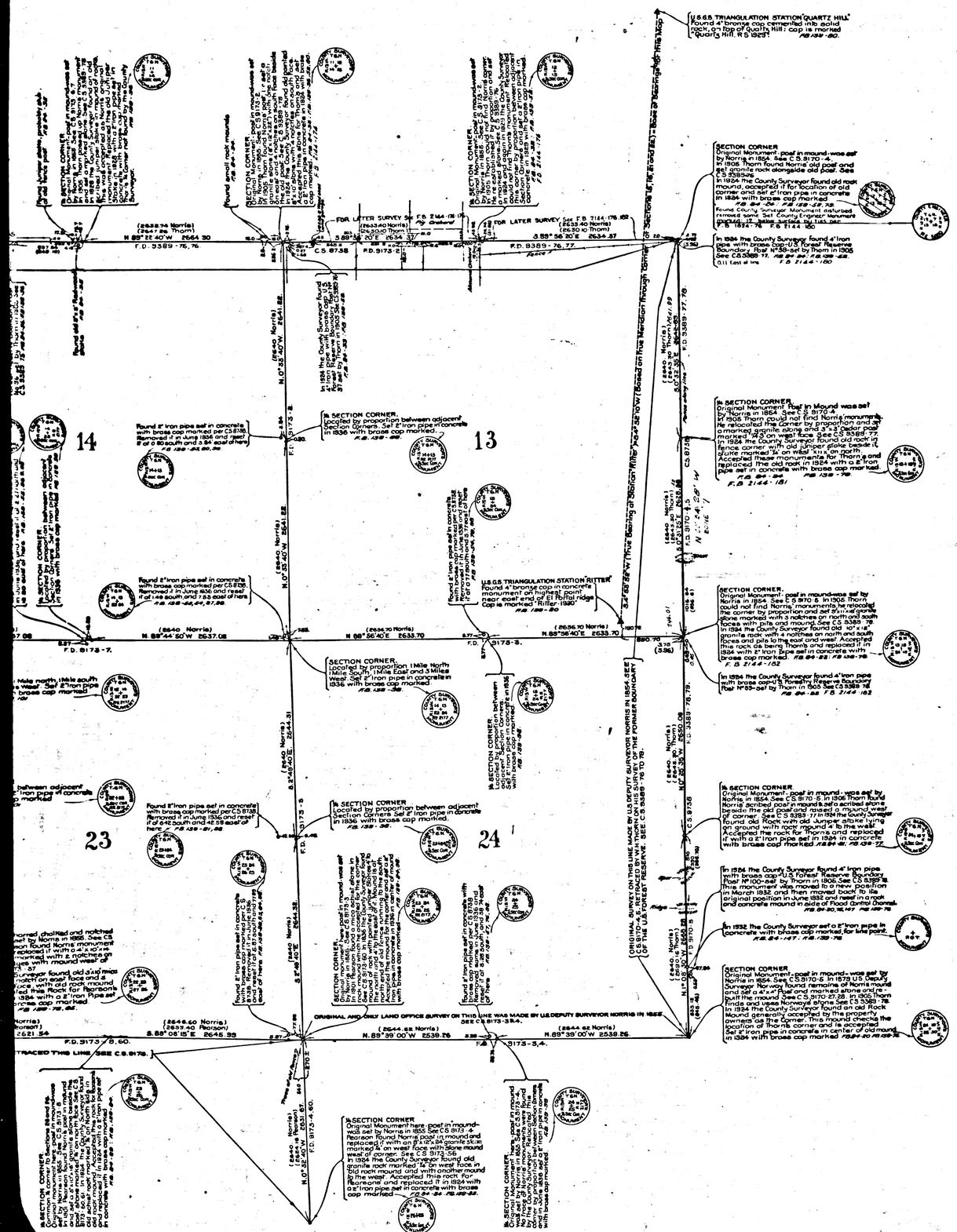

MAP OF
SECTION LINES AND CORNERS
AS REESTABLISHED BY THE COUNTY SURVEYOR
IN
SECTIONS 13-14-15-16-20-21-22-23-24. T.6N.R.13W. S.B.M.

COUNTY SURVEYORS MAP Nº B-1154

SCALE - 1 INCH = 500 FT

JOB NUMBER Nº 4999

ALFRED JONES-COUNTY SURVEYOR

SURVEYED APRIL 1924 TO JUNE 1936

BEARINGS ARE BASED ON TRUE BEARING FOR A MERIDIAN THROUGH THE MIDDLE OF T.6N.R.13W. AS OBTAINED FROM TIE TO U.S.G.S. TRIANGULATION SYSTEM - PER F.B. 139-80

FIELD BOOKS AS SHOWN ON MAP

FIELD WORK BY J.D. BOYER.
" " " J.W. BOYD.
" " " E.A. ROSECRANS.
OFFICE WORK BY K.R. McPHERSON.
" " " W.H. BLACKMER.
" " " H.J. HIGGINS.
CHECKED BY K.R. McPHERSON.

NOTE

THE DATA SHOWN ON THIS MAP SUPERSEDES THAT SHOWN FOR THE SAME LINES ON C.S. 8738.

FOR DETAIL OF SECTION 20. T.6N.R.13W. SEE MARGINAL MAP TO LEFT.

SHT. 64

CSB-1154
A1 OF A3

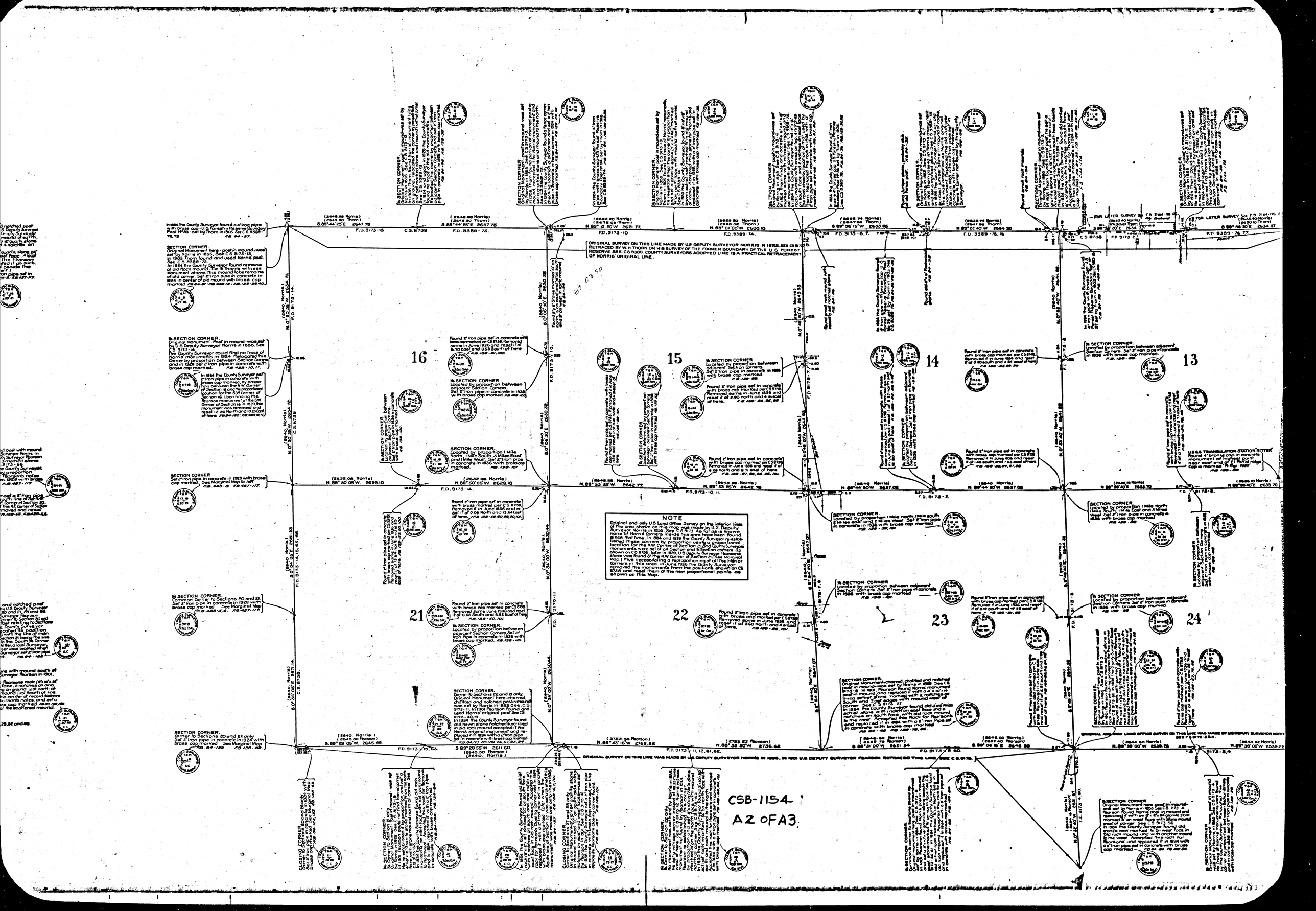
16
15
14
13
21
22
23
24
NOTE
Original and only U.S. Land Office Survey on the exterior lines of the area shown on this map was made by U.S. Deputy Surveyor Norris in 1855. See C.S. 9173. As far as is known none of Norris' Corners inside this area have been found. Since that time, in 1884 and 1929 the County Surveyor re-established these corners by proportion using a proportional location for the N.W. Corner of Section 21 and County surveyors monuments were set at all Section and ¼ Section corners as shown on C.S. 8738. Later in 1929, U.S. Deputy Surveyor Pearson's Map) thus necessitating a reproportioning of all the interior Corners in this area. In June 1936 the County Surveyor removed the monuments from the positions shown on C.S. 8738 and reset them at the new proportional points as shown on this Map.
ORIGINAL SURVEY ON THIS LINE MADE BY U.S. DEPUTY SURVEYOR NORRIS IN 1855. SEE C.S. 9173
RETRACED BY W.H. THORN ON HIS SURVEY OF THE FORMER BOUNDARY OF THE U.S. FOREST RESERVE. SEE C.S. 9389. COUNTY SURVEYORS ADOPTED LINE IS A PRACTICAL RETRACEMENT OF NORRIS' ORIGINAL LINE.
ORIGINAL SURVEY ON THIS LINE WAS MADE BY U.S. DEPUTY SURVEYOR NORRIS IN 1855, IN 1901 U.S. DEPUTY SURVEYOR PEARSON RETRACED THIS LINE. SEE C.S. 9173.
CSB-1154
A2 OF A3

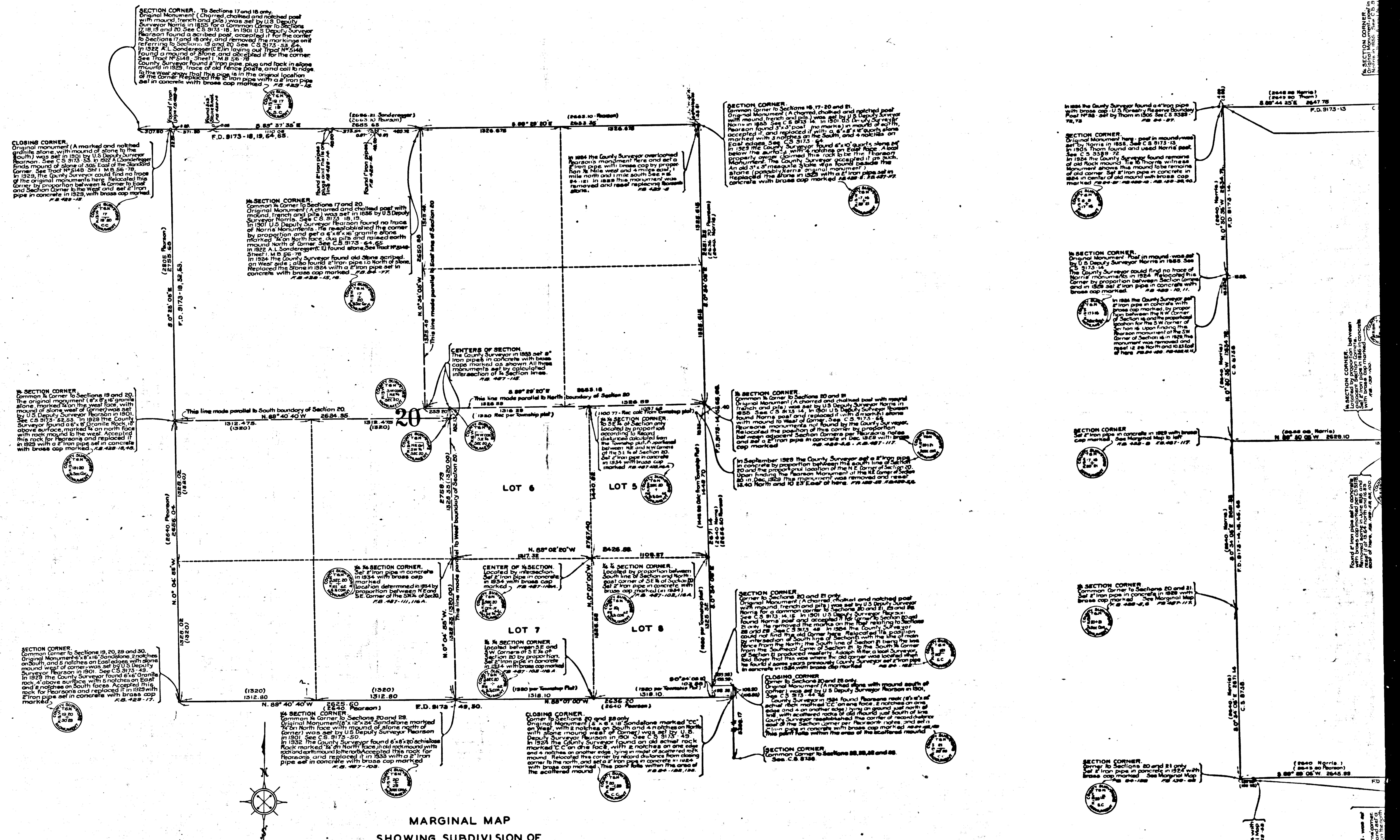

MARGINAL MAP
SHOWING SUBDIVISION OF
SECTION 20.T.6N.R.13W. S.B.M.
SCALE: 1-INCH-300FT.

CSB-1154
A3 OF A3