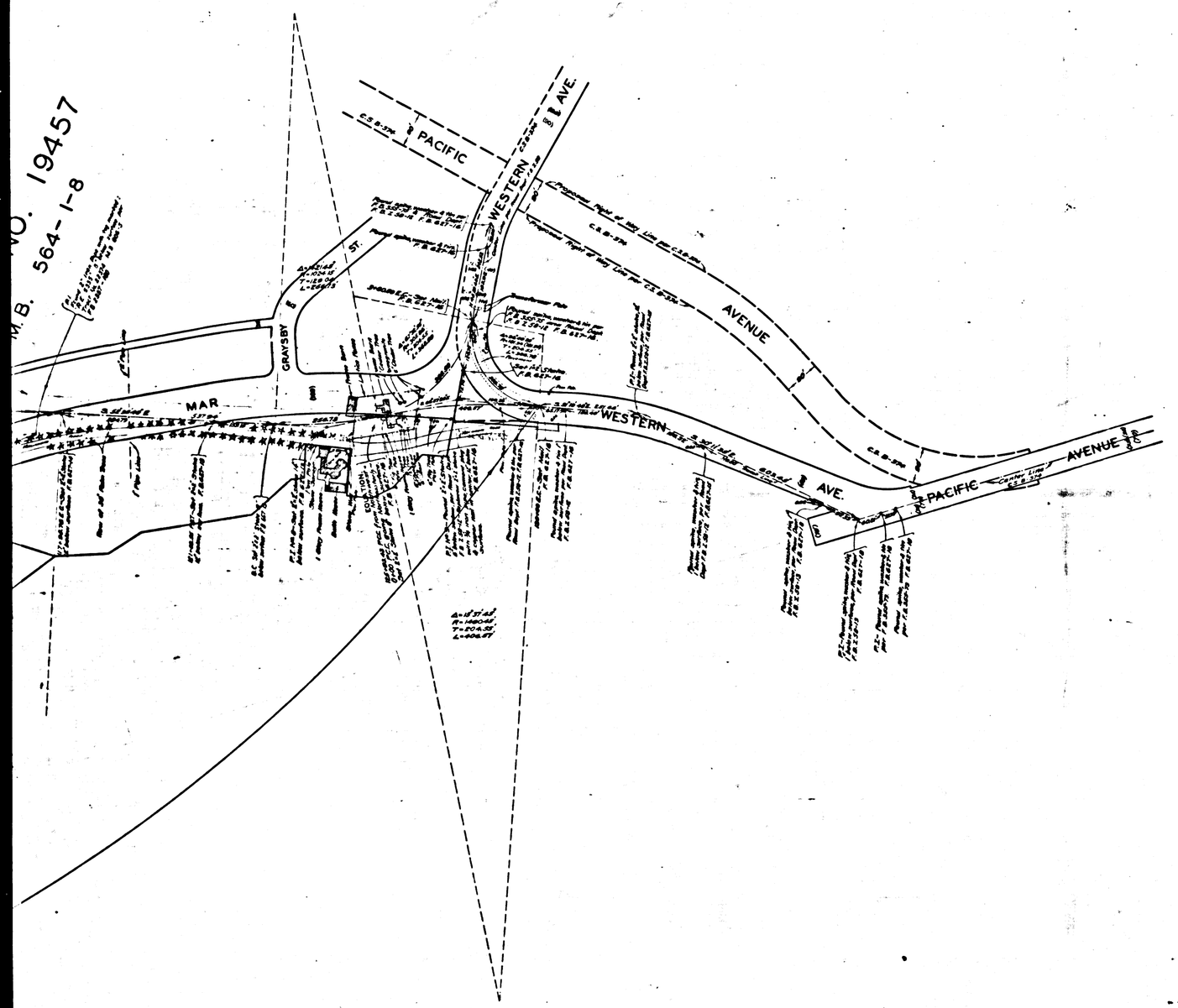

PASEO DEL MAR

MAP OF

PACIFIC AVENUE

FROM

PALOS VERDES DRIVE SOUTH

TO

WESTERN AVENUE.

COUNTY SURVEYORS MAP Nº B-1156.

SCALE-1 INCH=100 FT.

JOB NUMBER 7908

ALFRED JONES - COUNTY SURVEYOR.

SURVEYED — JANUARY, 1936.

SURVEYED UNDER INSTRUCTIONS OF THE BOARD OF SUPERVISORS PER ORDERS DATED JULY 25, 1928 AND SEPTEMBER 4, 1928. BEARINGS ARE BASED ON THE BEARING OF PALOS VERDES DRIVE SOUTH PER C.S. B-1082-1

INDEX 27
29

F.B. 627-3-34

FIELD WORK BY .... L.D. MOORE.
.... H.F. EVANS.
OFFICE WORK BY .... J.D. PRICE.
CHECKED BY .... K.R.McPHERSON.

REVISED

Under J.N. 0095.10.05 from F.B. 2337
March & April 1962 ---- L. Thompson

Alignment revised through Palos Verdes Peninsula Park Jan. 1965 by G.L.L. J.N. 0095.06 (See I.E.C. Min. Jan. 14, 1965)

Alignment revised Ctg. of L.A. City boundary from Mayor to parkway per I.E.C. Min. May 27, 1971, by S.K., Stark, 1971.
Curve Data corrected at Dry line of Sec. 11, Sancho Los Palos Verdes, by S.K., Mar. 1971.

CSB-1156
A1 OF A4

FOR BLUE PRINTING.

WIDTH OF MAP =	36	INCHES
AREA/FOOT LENGTH =	3	0"
TOTAL AREA OF MAP =	40	0"

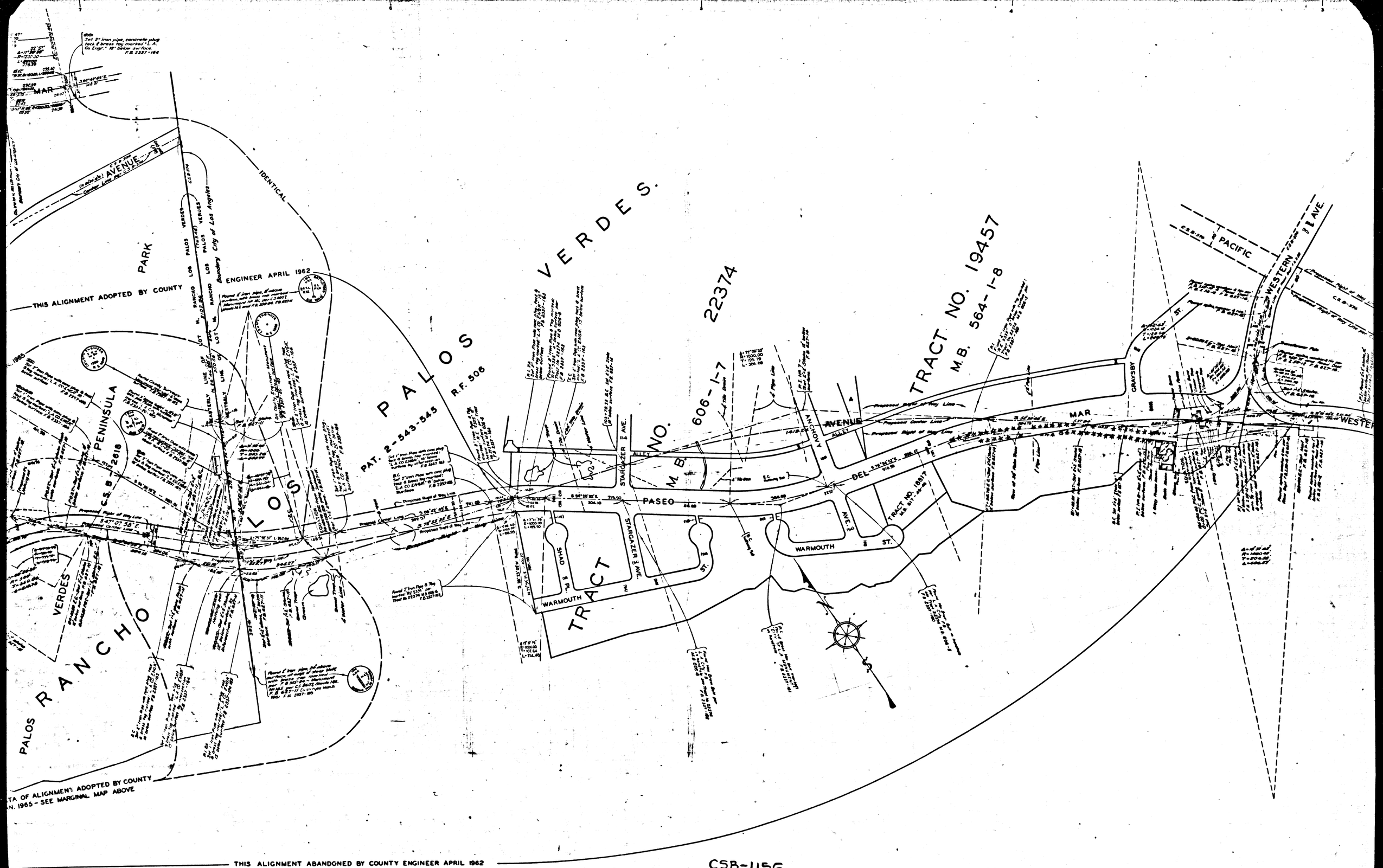

CSB-1156
A2 OF A4

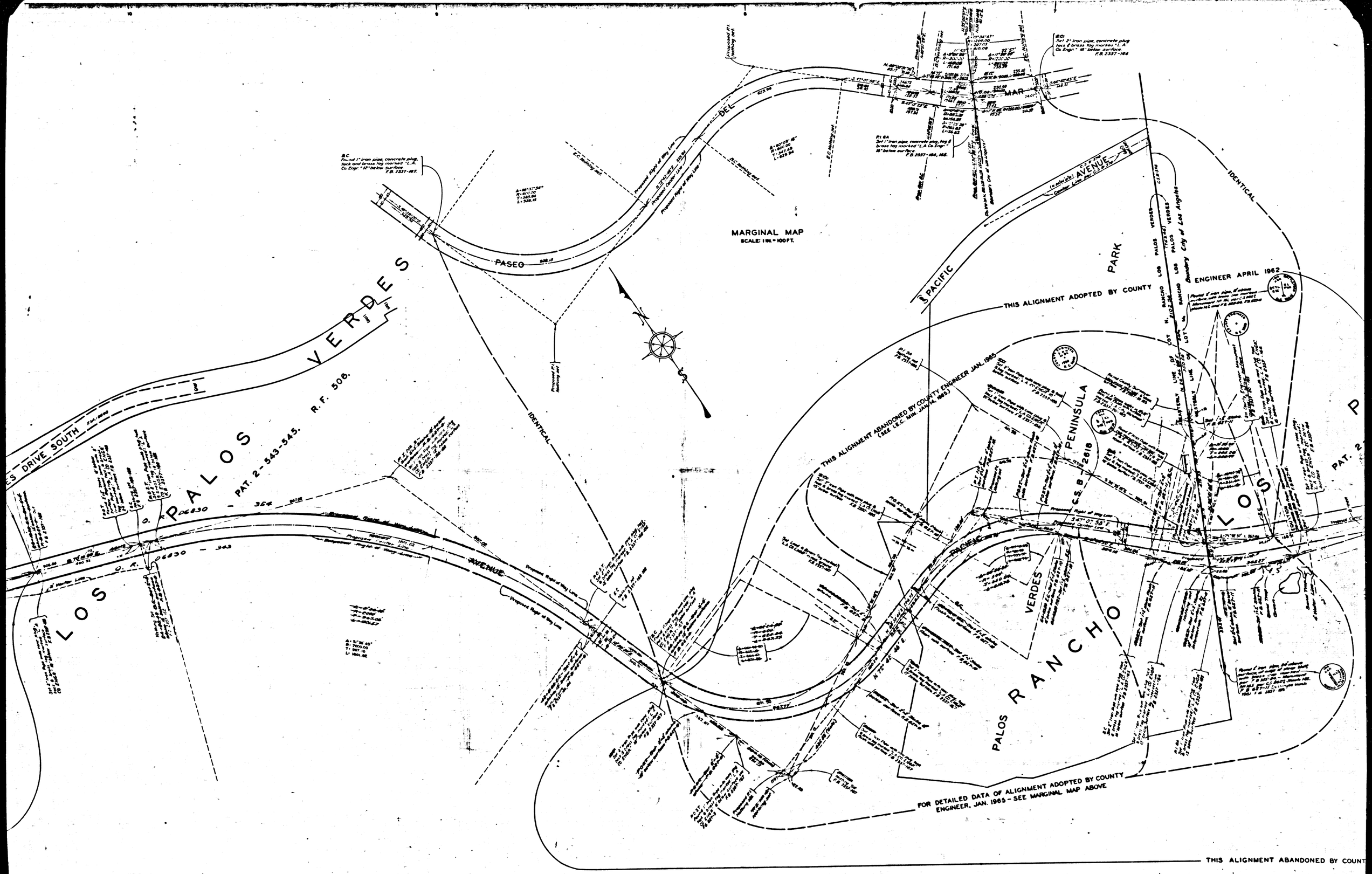

CSB-1156

A3 OF A4

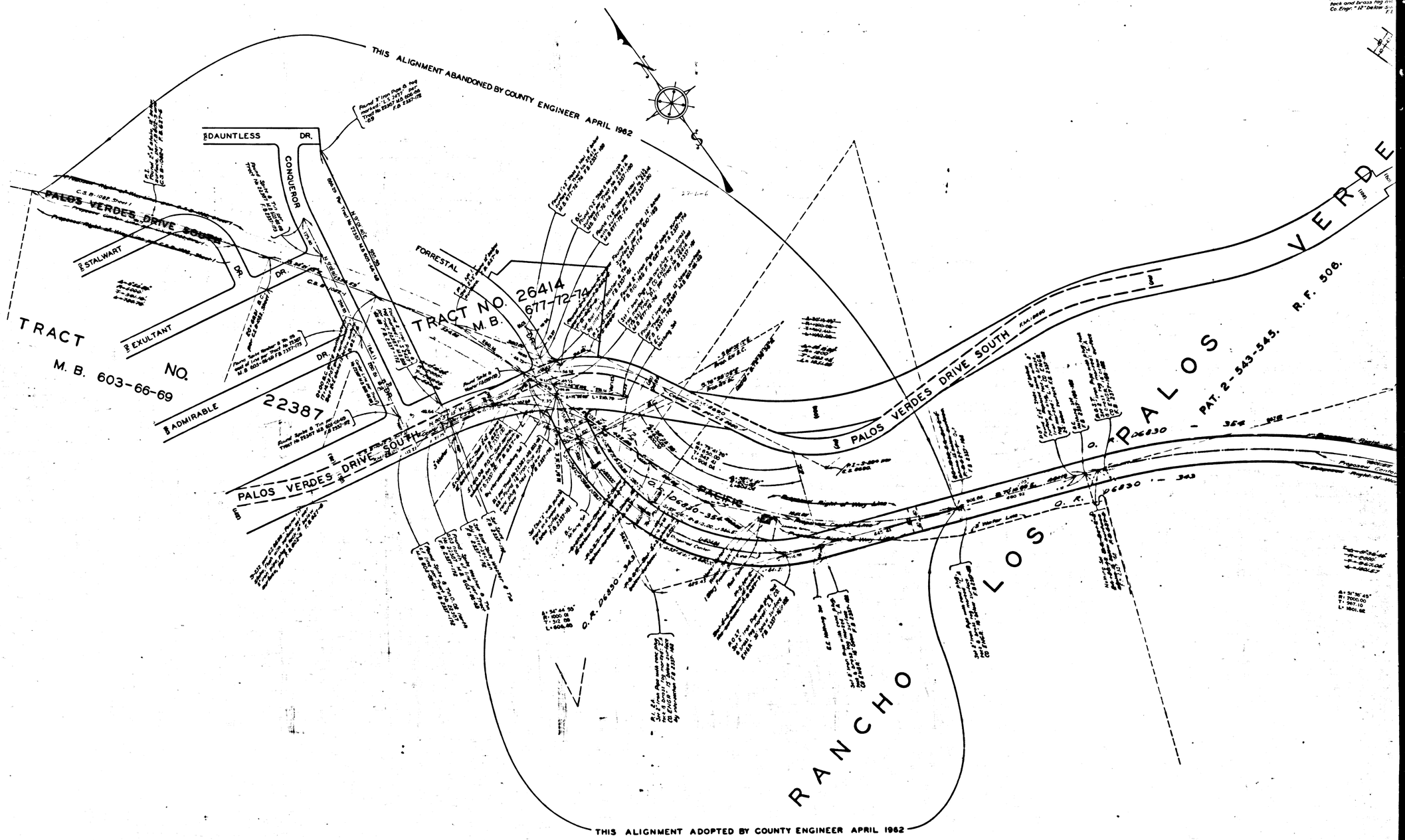

CSB-1156
A4 OF A4