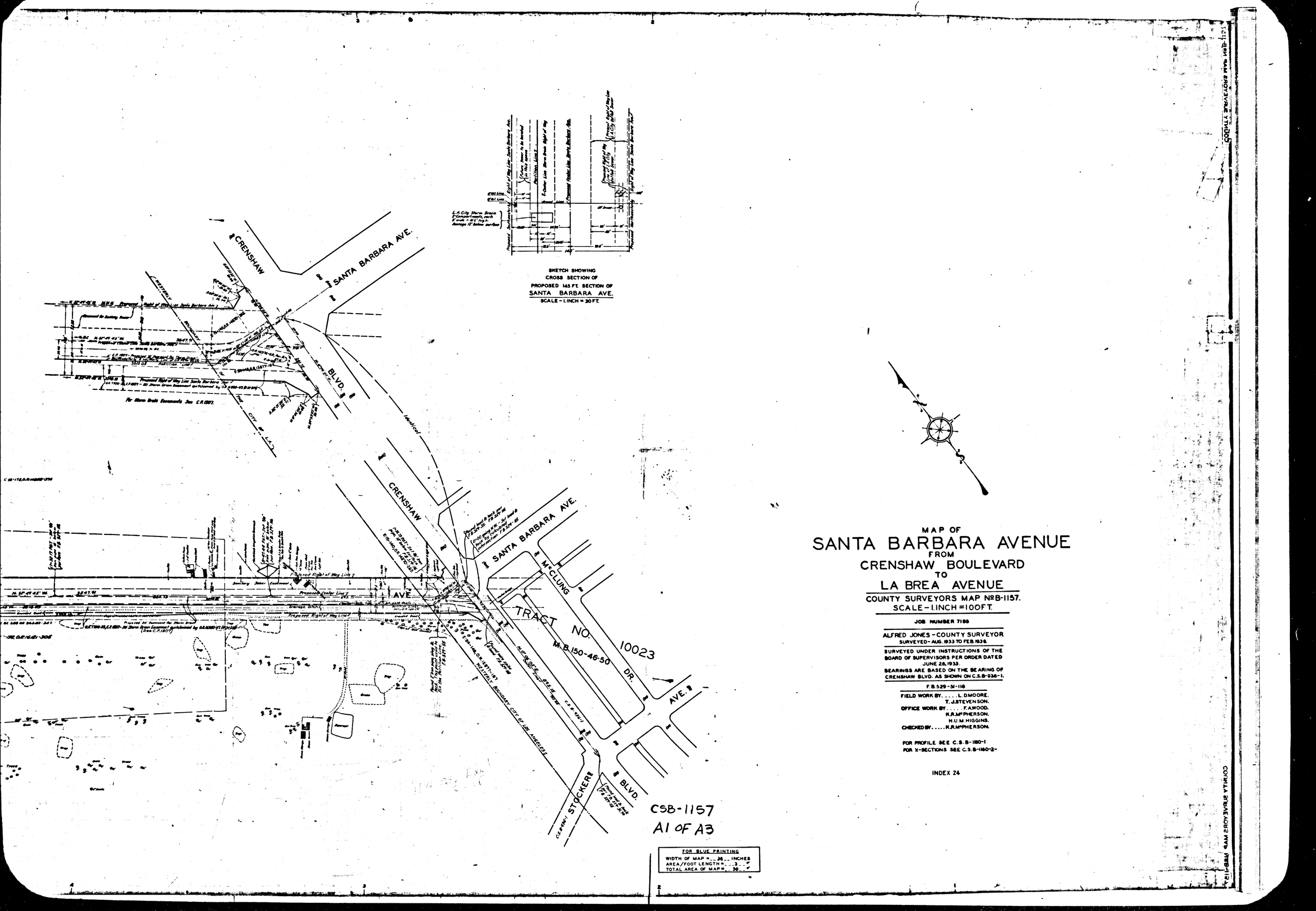

MAP OF
SANTA BARBARA AVENUE
FROM
CRENSHAW BOULEVARD
TO
LA BREA AVENUE

COUNTY SURVEYORS MAP No B-1157.
SCALE - 1. INCH = 100 FT.

JOB NUMBER 7195

ALFRED JONES - COUNTY SURVEYOR
SURVEYED - AUG. 1933 TO FEB. 1936

SURVEYED UNDER INSTRUCTIONS OF THE BOARD OF SUPERVISORS PER ORDER DATED JUNE 26, 1933.
BEARINGS ARE BASED ON THE BEARING OF CRENSHAW BLVD. AS SHOWN ON C.S.B-936-1.

F.B. 529-51-118

FIELD WORK BY. . . . . L. D. MOORE.
T. J. STEVENSON.
OFFICE WORK BY. . . . . F. A. WOOD.
K. R. McPHERSON.
H. U. M. HIGGINS.
CHECKED BY. . . . . K. R. McPHERSON.

FOR PROFILE SEE C.S.B-1160-1
FOR X-SECTIONS SEE C.S.B-1160-2-

INDEX 24

CSB-1157
A1 OF A3

FOR BLUE PRINTING
WIDTH OF MAP = 36 INCHES
AREA/FOOT LENGTH = 3
TOTAL AREA OF MAP = 30

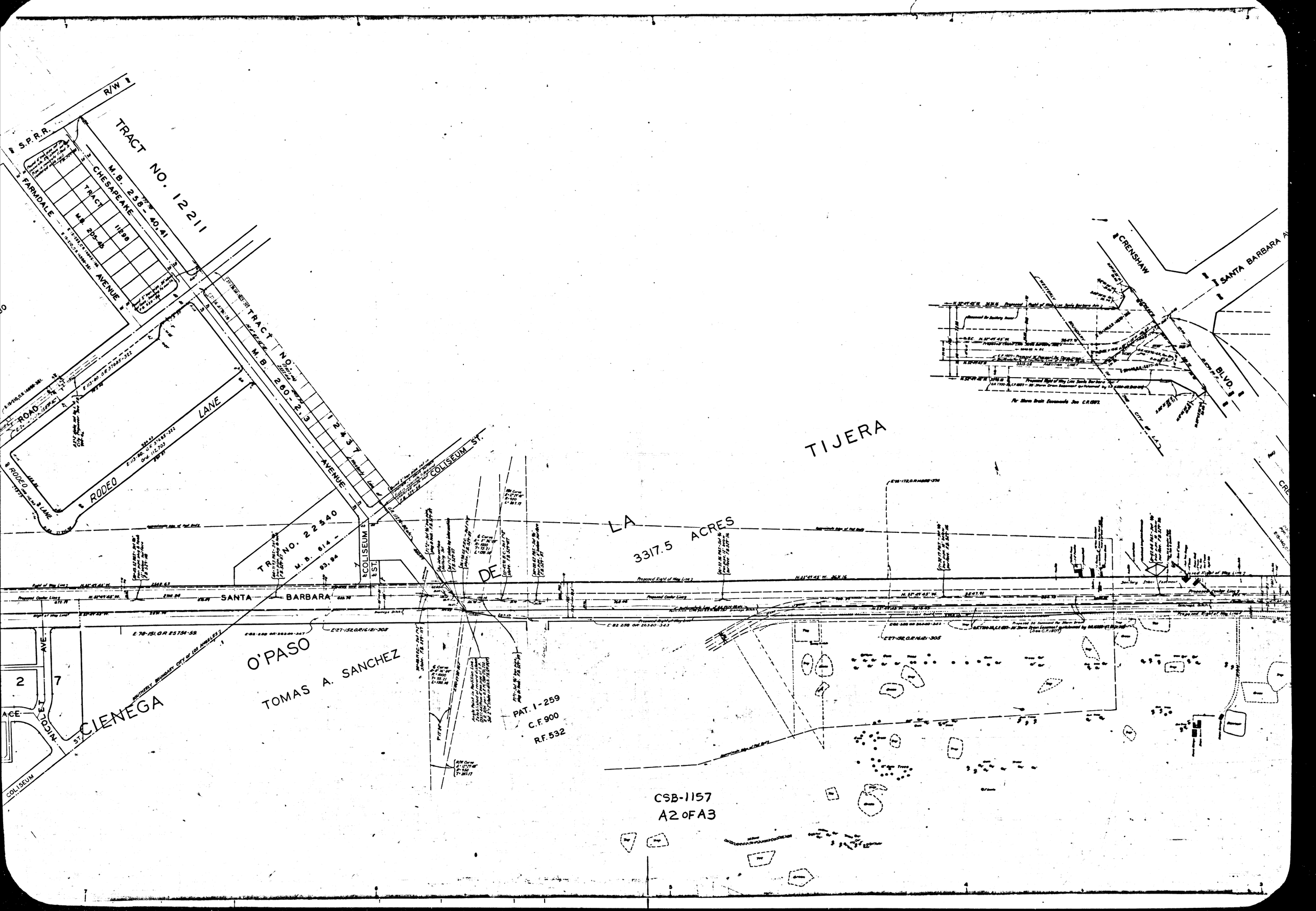

TRACT NO. 12211
M.B. 258-40,41
CHESAPEAKE
TRACT
11298
M.B. 205-45
FARMDALE
AVENUE
S.P.R.R.
R/W
TRACT NO. 12437
M.B. 260-2,3
AVENUE
COLISEUM ST.
LANE
RODEO
ROAD
TR. NO. 22540
M.B. 614-93,94
SANTA BARBARA
O'PASO
TOMAS A. SANCHEZ
CIENEGA
NICOLET
AVE.
COLISEUM
PAT. 1-259
C.F. 900
R.F. 532
TIJERA
DE
LA
3317.5 ACRES
CRENSHAW
SANTA BARBARA AV
BLVD.
CSB-1157
A2 OF A3

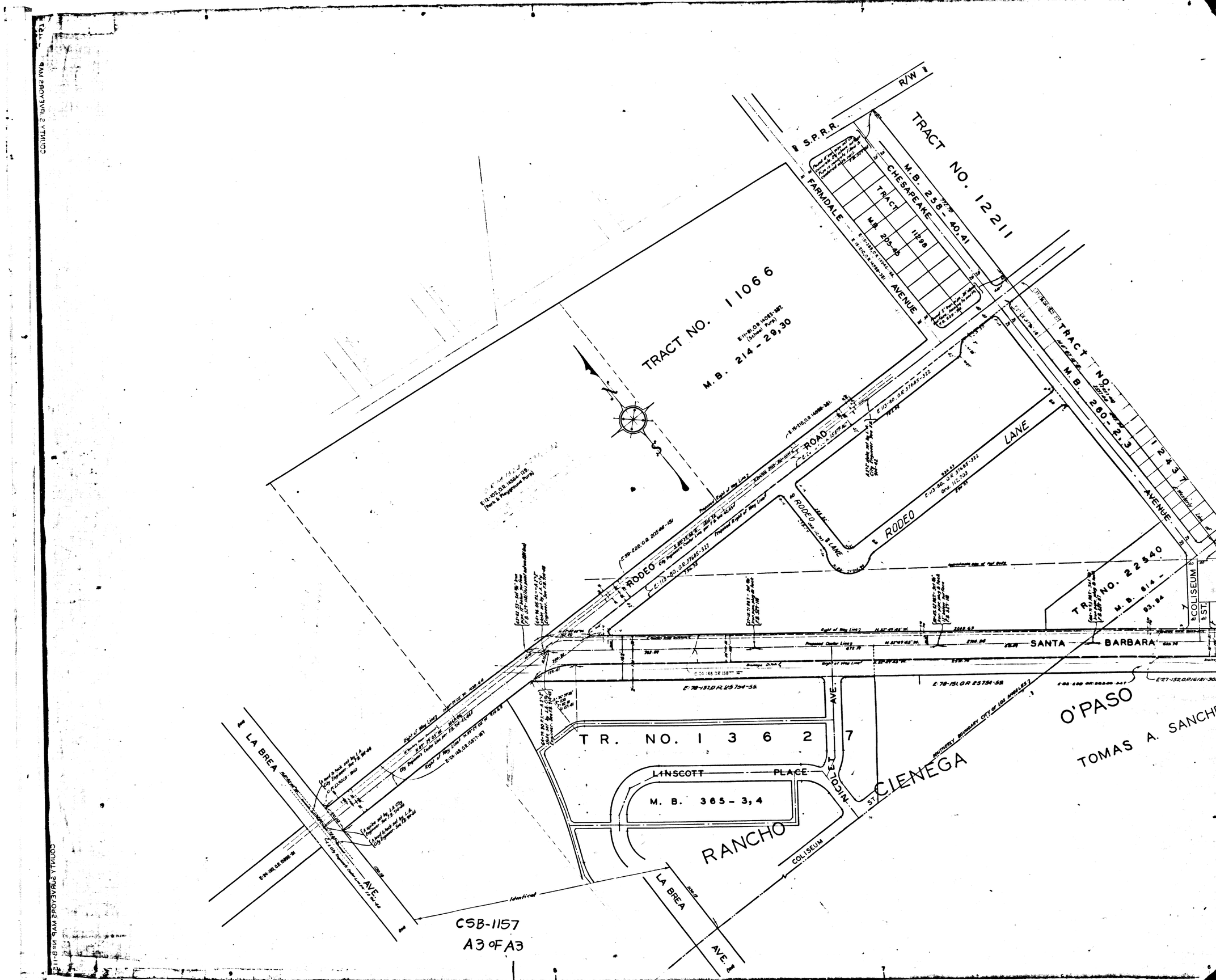
TRACT NO. 11066
M.B. 214-29,30
TRACT NO. 12211
M.B. 258-40,41
CHESAPEAKE
TRACT
11298
M.B. 205-45
FARMDALE
AVENUE
S.P.R.R.
R/W
TRACT NO.
M.B. 260-2,3
AVENUE
ROAD
LANE
RODEO
TRACT NO. 22540
M.B. 614-93,94
COLISEUM
ST.
SANTA
BARBARA
TR. NO. 13627
LINSCOTT
PLACE
M.B. 365-3,4
RANCHO
CIENEGA
O'PASO
TOMAS A. SANCHE
LA BREA
AVE.
Identical
CSB-1157
A3 OF A3