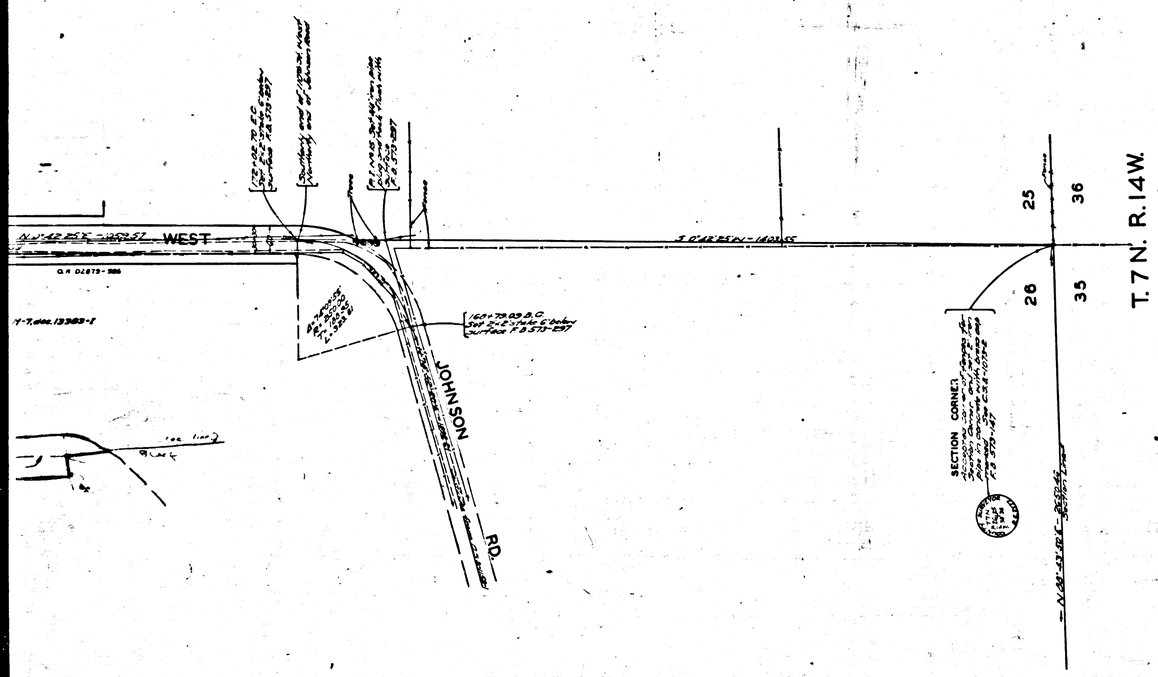

MAP OF

JOHNSON ROAD

FROM

ELIZABETH LAKE-PINE CANYON ROAD

TO

110TH STREET WEST

AND

110TH STREET WEST

FROM

JOHNSON ROAD

TO

AVENUE I (STATE HIGHWAY)

COUNTY SURVEYORS MAP No. B-1158

SHEET No. 2 OF 2 SHEETS

SCALE: 1. INCH = 100 FT.

JOB NUMBER 8065

ALFRED JONES – COUNTY SURVEYOR

SURVEYED - DEC. 1934 - MAR. 1936

SURVEYED AT VERBAL REQUEST OF COUNTY ROAD DEPT. OF DATE OF NOV. 28, 1934

BEARINGS ARE BASED ON THE BEARING OF SECTION LINES PER C.S.B.-1073-1, 2

F.B. 573-180-185 & 287-300

FIELD WORK BY . . . E. A. ROSECRANS

OFFICE WORK BY . . K. R. McPHERSON, C. W. COX

CHECKED BY . . . . K. R. McPHERSON

FOR PROFILES SEE C.S.B-1340

FOR CROSS SECTIONS SEE C.S.B-1367

"FOR LATER SURVEY" note added March 1972 - B.G.

INDEX 72

CSB-1158-2
A1 OF A5

FOR BLUE PRINTING
WIDTH OF MAP = 30 INCHES
AREA/FOOT LENGTH = 2.5 □"
TOTAL AREA OF MAP = 40 □"

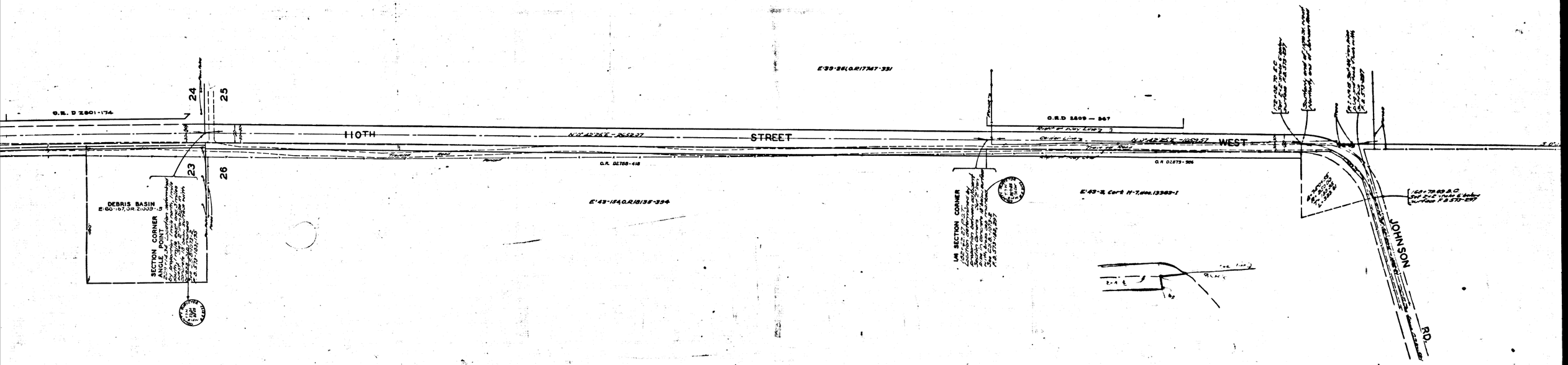

SURVEY SEE C.S.B-5295

CSB-1158-2
A2 OF A5

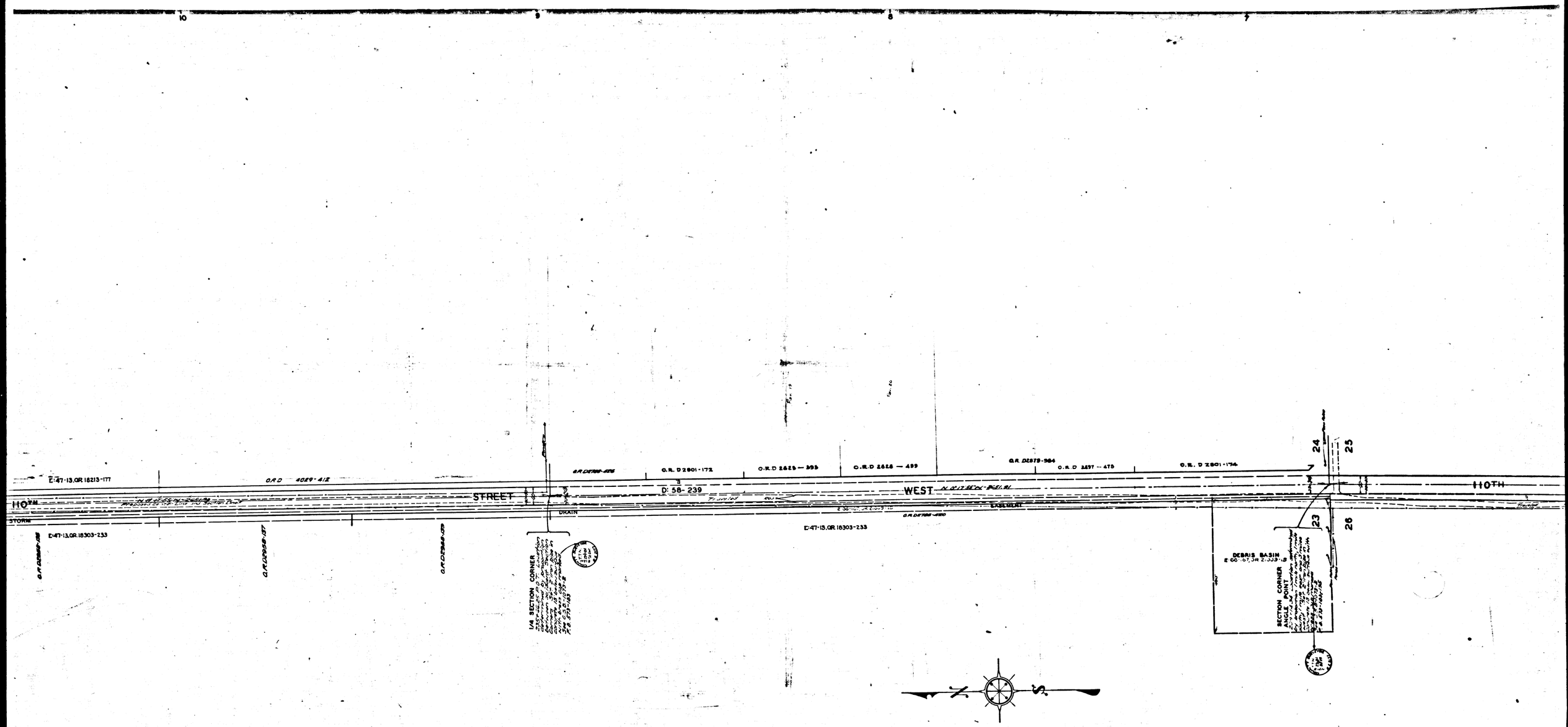

295 FOR LATER SURVEY

CSB-1158-2
A30FA5

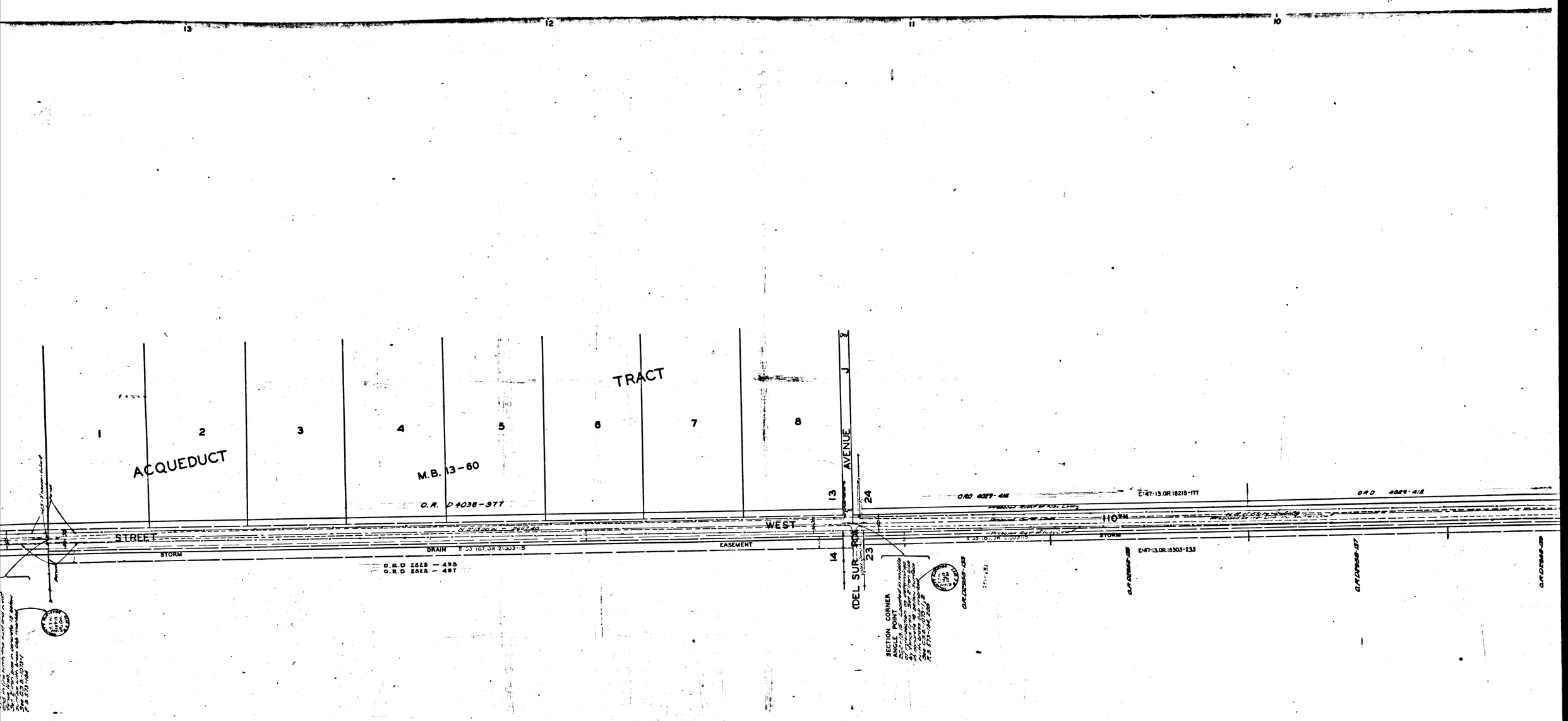

SURVEY SEE C.S.B-5295

CSB-1158-2
A 4 OF A5

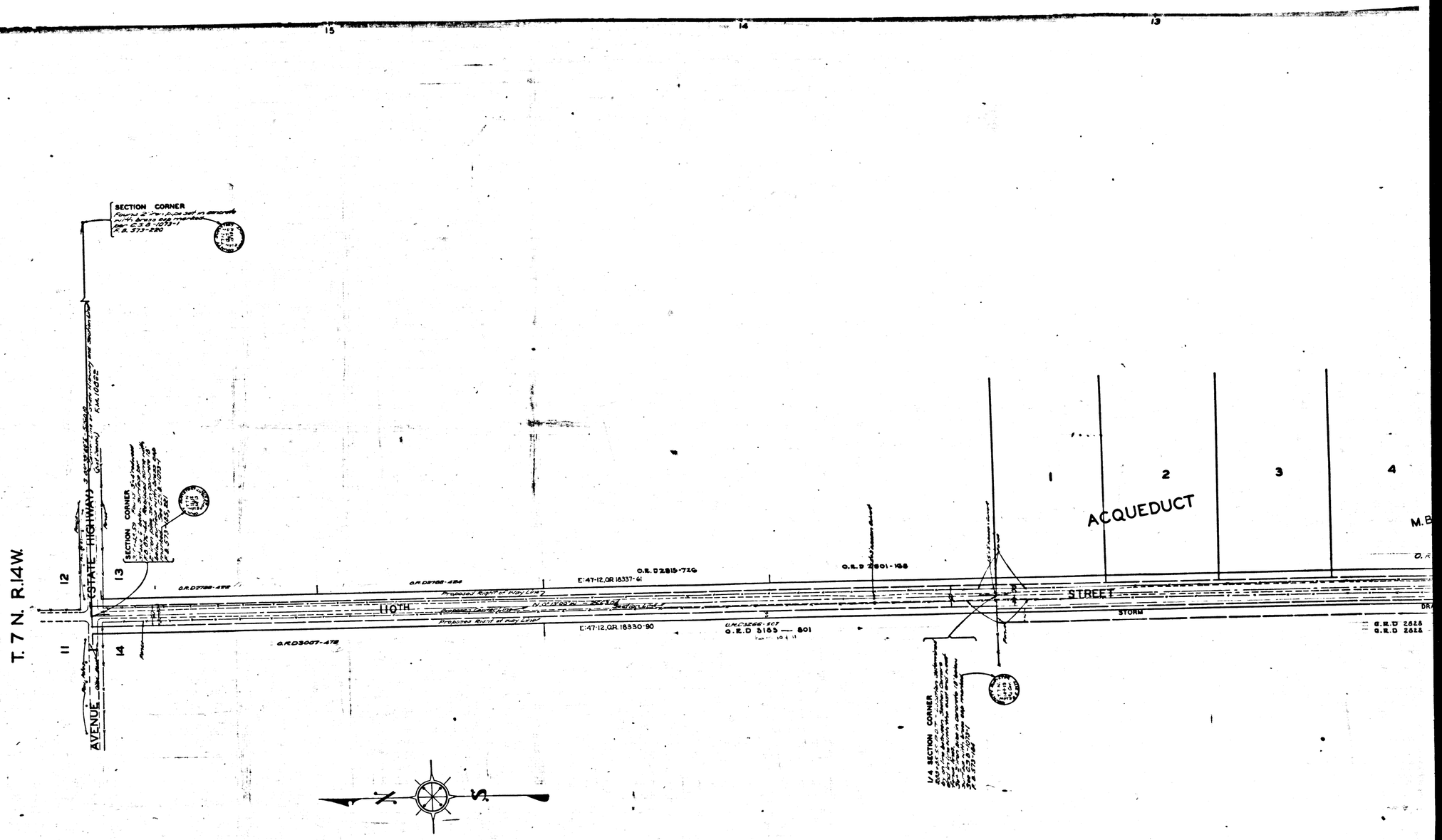

FOR LATER SURVEY

CSB-1158-2
A 5 OF A5