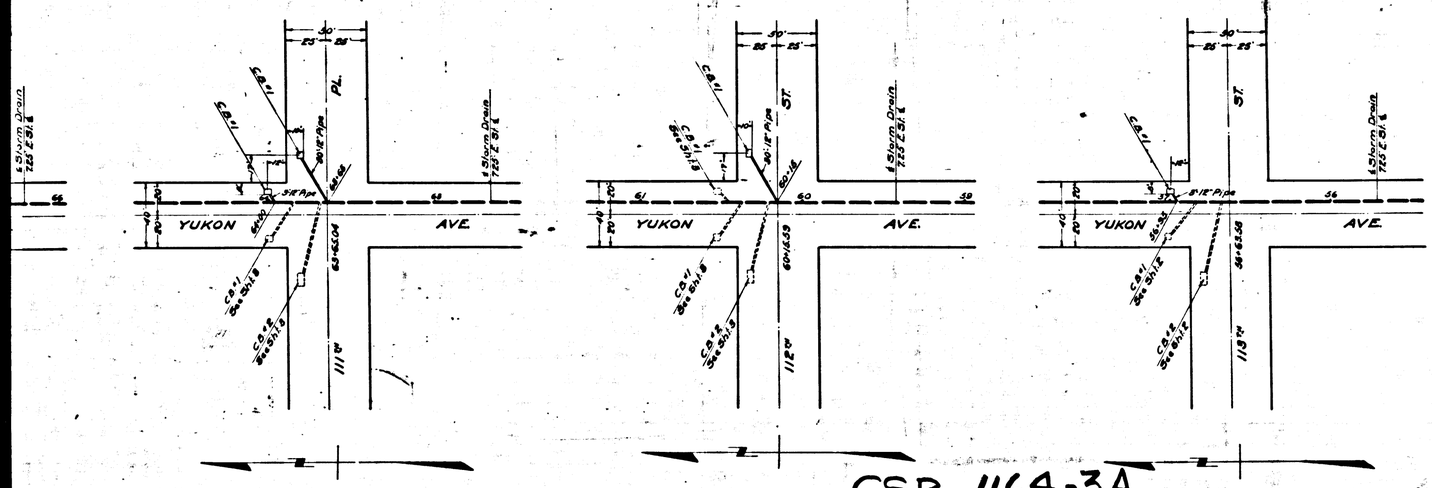

CSB-1164-3A
A1 OF A2

COUNTY OF LOS ANGELES, CALIFORNIA
OFFICE OF COUNTY SURVEYOR

PROPOSED ADDITIONAL CATCH BASINS
AND
PROPOSED INLET STRUCTURE
LENNOX DRAINAGE SYSTEM
SEC. A
IN
YUKON AVENUE
BETWEEN
111TH ST. & 120TH ST.
SHEET 3A

SCALE: AS SHOWN AUG. 1938

ALFRED JONES COUNTY SURVEYOR

RECOMMENDED C.E. Arnold CHIEF DEPUTY APPROVED Alfred Jones COUNTY SURVEYOR

NOTE:
This plan is to accompany Change of Plan Order No. 1

SHEET NO. 3-A OF 10 SHEETS
COUNTY SURVEYORS MAP NO. B-1164

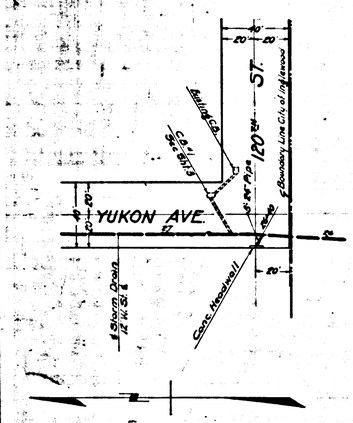

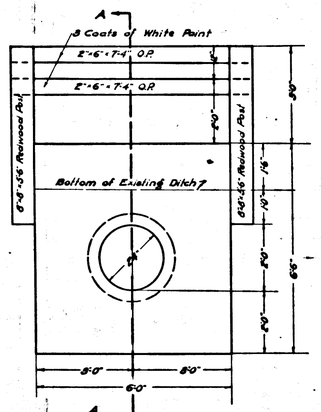

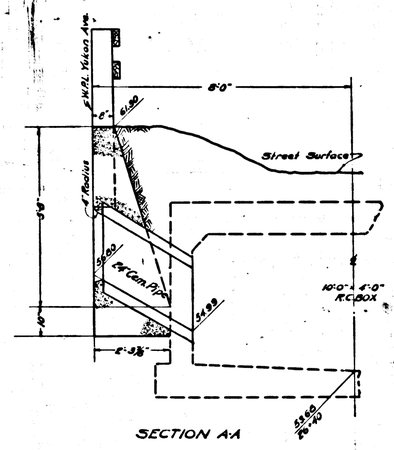

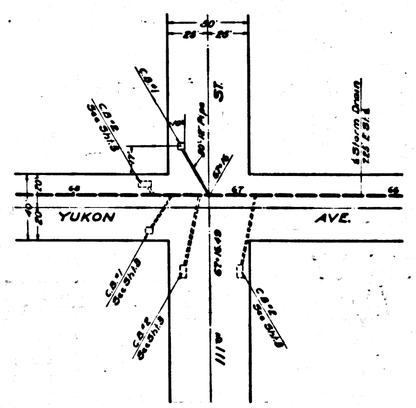

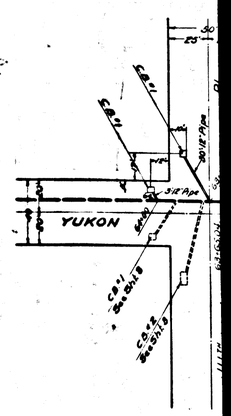

DETAILS OF
INLET STRUCTURE
26+40
Scale: 1"=10'

CSB-1164-3A
A2 OF A2

SHEET NO. 3-A OF 10 SHEETS
COUNTY SURVEYORS MAP NO. B-1164