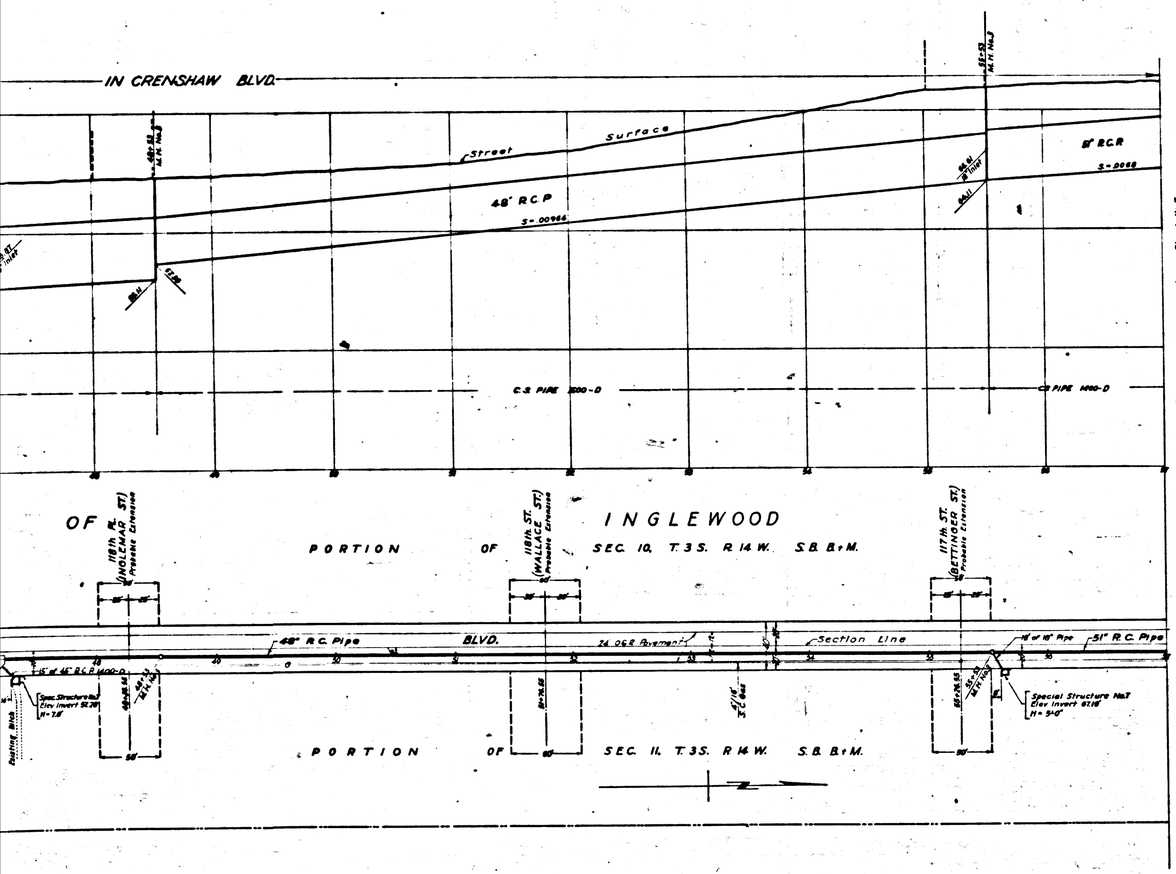

LINE

CSB-1164-4
A1 OF A4

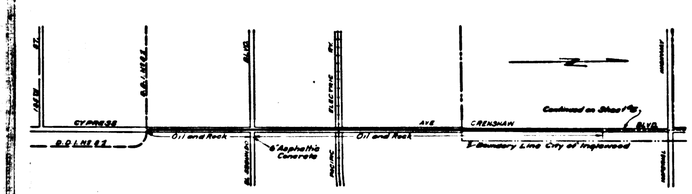

KEY MAP
SHOWING DRAINS AND RESURFACING

NOTES:

Elevations are in feet above U.S.G.S. or mean Sea Level Datum.

Stations of inlets and junctions refer to the intersections of the center lines of the inlets with the center line of the main drain.

Elevations of all inlets except catch basin inlets into box sections refer to the flow lines of the inlets produced on their gradients to the vertical plane thru the center line of the main drain. Elevations of catch basin inlets into box sections refer to the intersections of the flow lines of these inlets with the inside wall of the box section.

For details of all standard structures see Standard Plans.

All pipe not otherwise specified shall be plain cement pipe.

All stubs to be one length of pipe with ends sealed with 2" redwood planking, unless otherwise specified.

Catch basins shall be built with a curb face of 10" or more which shall include a minimum depression at opening of 4" below gutter grade, unless otherwise specified

Sanitary sewers crossing storm drains, shown in profile with less than two feet clearance, are to be encased as per 5 or 6 for a length equal to the width of conduit trench.

All reinforced concrete structures shall be of Class "A-1" Concrete.

Weep holes ¾" in diameter shall be placed in each sidewall and spaced not more than five feet each way.

LENNOX DRAINAGE SYSTEM

OF THE COUNTY OF LOS ANGELES, CALIFORNIA
PLAN AND PROFILE OF

CYPRESS AVENUE LINE

SHEET 4 OF 10 SHEETS

SCALE 1"=1'-0" NOVEMBER 1935

ALFRED JONES COUNTY SURVEYOR

RECOMMENDED [signature] CHIEF DEPUTY APPROVED [signature] COUNTY SURVEYOR

REFERENCE				
F.B.	228	DESIGNED	J.H. Hartley	JUNE 1935
L.B.	289, 817	TRACED	Fred Hafner H.C. Glenn	JUNE 1935
		CHECKED	J.H. Rice	JUNE 1935

4

Trim to this Line

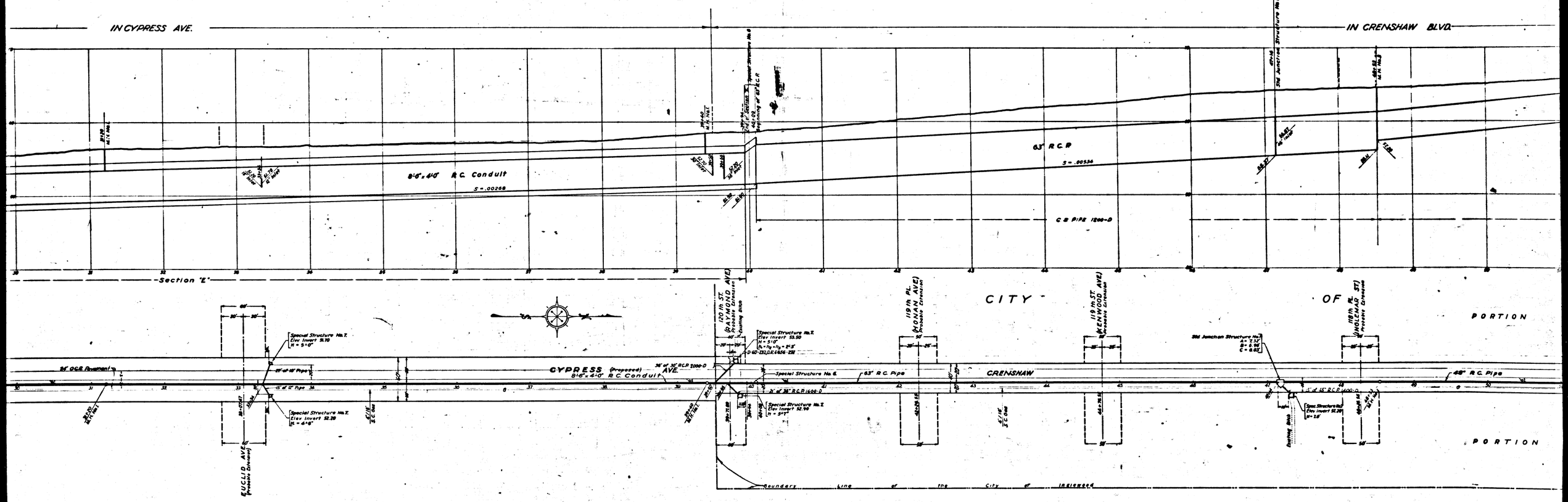

CYPRESS

CSB-1164-4
A 2 OF A 4

AVENUE

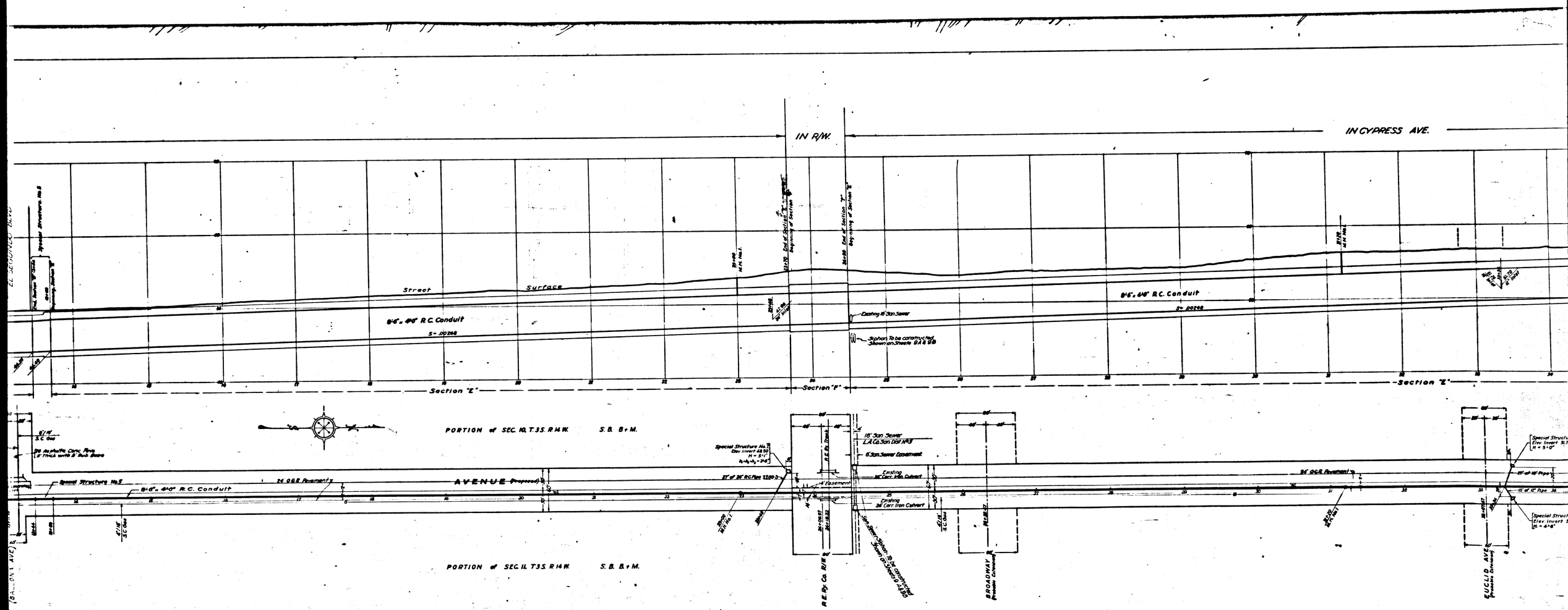

LINE

CSB-1164-4
A30FA4

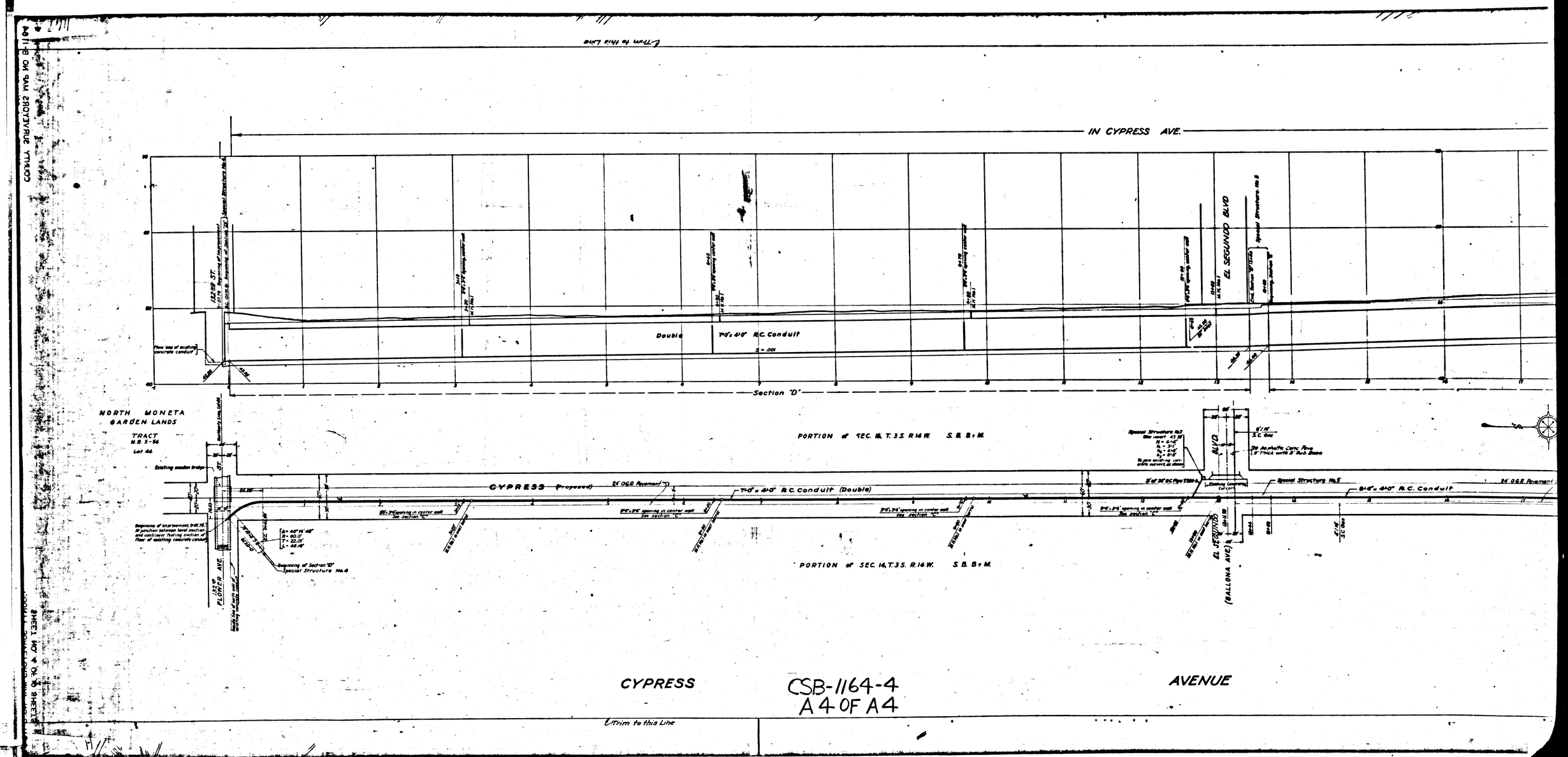

CSB-1164-4
A4 OF A4