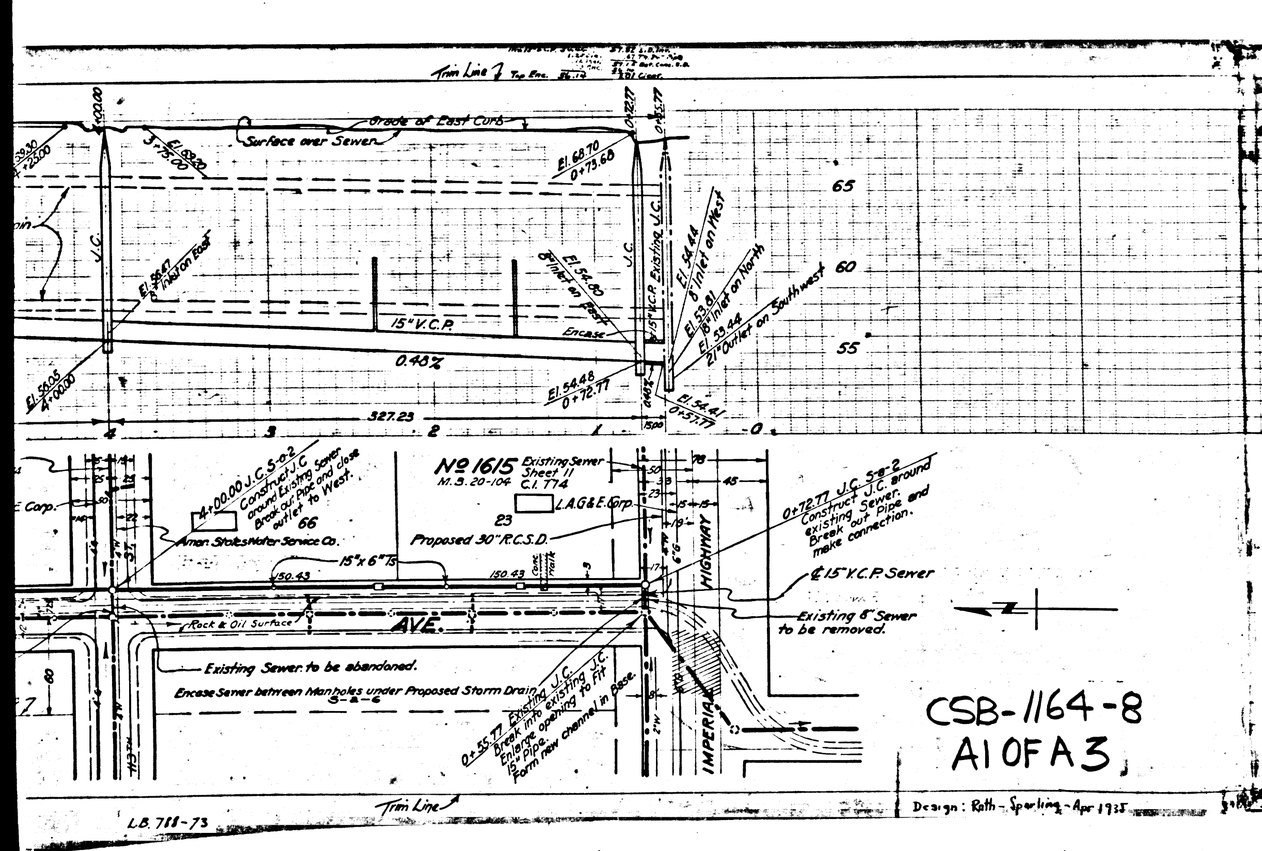

CSB-1164-8
A1 OF A3

Design: Rath - Sperling - Apr 1935

L.B. 788-73

USE SEWER JOINT COMPOUND FOR ALL PIPE JOINTS

USE JUST-RITE MANHOLE FRAMES & COVERS

USE EXTRA STRENGTH PIPE EXCEPT AS NOTED

RESURFACE TRENCH WITHIN PAVED AREA WITH PREMIX ROCK & OIL

See corrected plan in Sewer Permit Division, Dept. of County Surveyor - File No. P-9691

8

LENNOX DRAINAGE SYSTEM

PROFILE, ALIGNMENT AND GRADE OF

SANITARY SEWERS

TO BE CONSTRUCTED IN

YUKON AVENUE

BETWEEN IMPERIAL HWY. AND 108TH. ST.
AND IN PORTIONS OF
IMPERIAL HWY. 108TH. ST.

SHEET 8 OF 10 SHEETS

SCALE VERT. 1"=4' HORIZ. 1"=40'

NOV 1935

COUNTY OF LOS ANGELES, CALIFORNIA
ALFRED JONES COUNTY SURVEYOR

RECOMMENDED [signature] CHIEF DEPUTY
APPROVED [signature] COUNTY SURVEYOR
APPROVED [signature] CHIEF ENGINEER OF COUNTY SANITATION DISTRICT No. 3

FOR LEGEND
SEE PLAN NO. S-3-64

NOTE:
GRADES TO WHICH THIS IMPROVEMENT IS TO BE CONSTRUCTED ARE SHOWN ON PLANS AND PROFILES. GRADE POINTS FOR TOP OF CURB, CENTER LINE OF STREET OR CENTER LINE OF ALLEY ARE SHOWN BY CIRCLES ON PROFILES. AT ALL POINTS BETWEEN DESIGNATED POINTS THE GRADE SHALL BE ESTABLISHED SO AS TO CONFORM TO A STRAIGHT LINE DRAWN BETWEEN SAID DESIGNATED POINTS.
ELEVATIONS ARE IN FEET ABOVE U. S. G. S. DATUM OR MEAN SEA LEVEL.
UNIT PRICES FOR ADDITIONAL WORK WHICH MAY BE REQUIRED BUT WHICH CANNOT BE ASCERTAINED IN ADVANCE SHALL BE SUBMITTED IN THE PROPOSAL.
THIS DRAWING AND THE DATA HEREON ARE HEREBY MADE A PART OF THE SPECIFICATIONS.

REFERENCES			
W. S. 24	DESIGNED	Rath	APR. 1935
A. B. —	TRACED	Thomas	MAY 1935
L. B. 431	CHECKED	Krelle	OCT. 1935

Revised: 6-21-37

SHEET NO 8 OF 10 SHEETS
COUNTY SURVEYORS MAP NO. B-1164

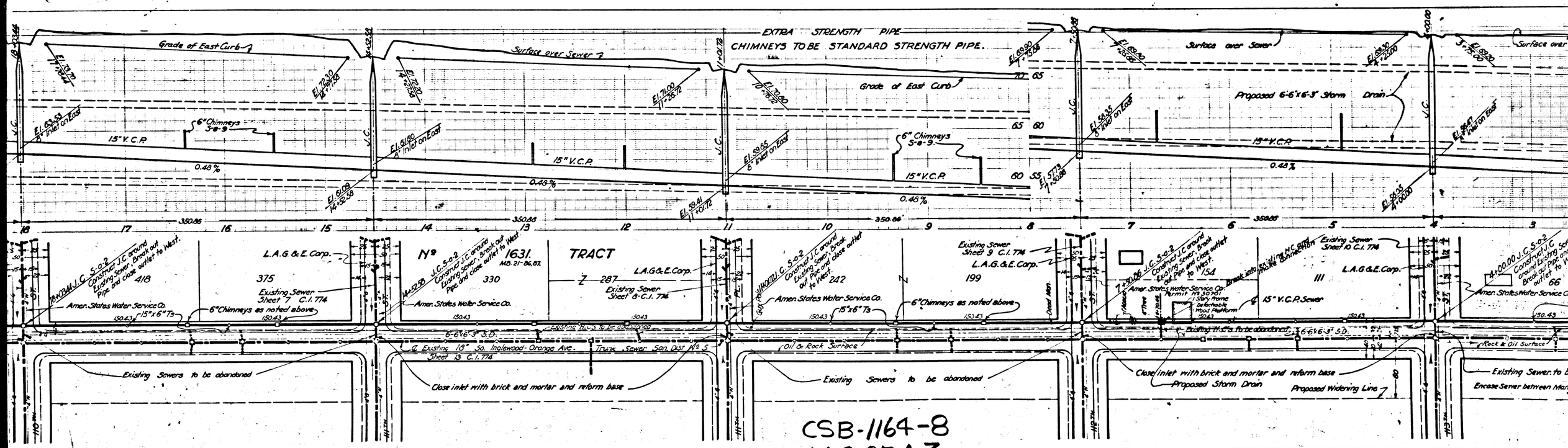

L.B. 431 101 to 103

L.B. 788 45

L.B. 431 – 101 & 103

L.B. 788-73

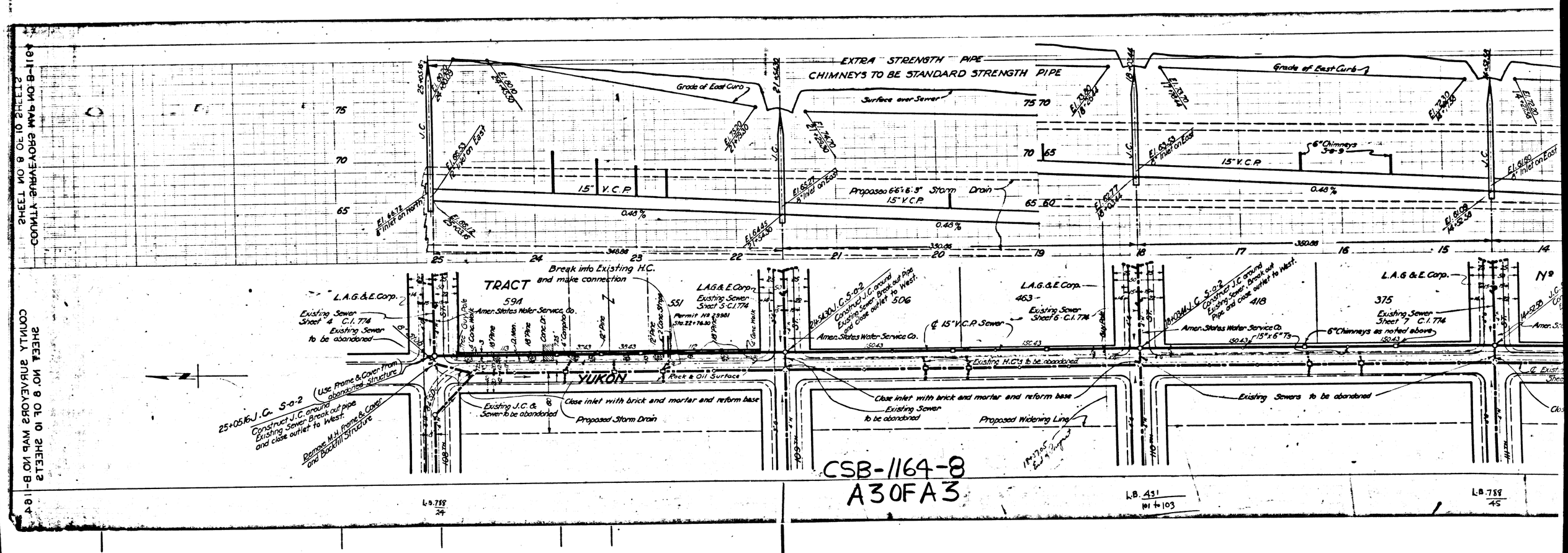

SHEET NO. 8 OF 10 SHEETS
COUNTY SURVEYORS MAP NO. B-1164