Thin prints to this line

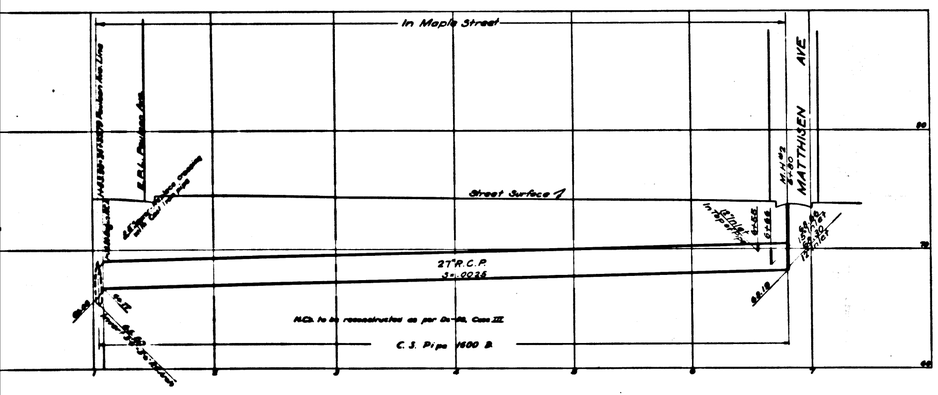

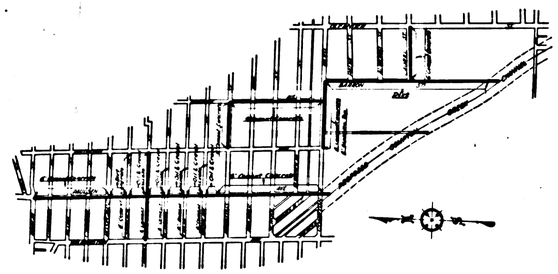

INDEX

Lines Shown on this Sheet
Reading from Left to Right

PLAN AND PROFILE
BARRON ST. LINE
COMPTON BLVD. BR.
LAUREL ST. BR.
PAULSEN AVE. LINE
MAPLE ST. WEST BR.
MAPLE ST. EAST BR.

KEY MAP
SHOWING DRAINS AND RESURFACING

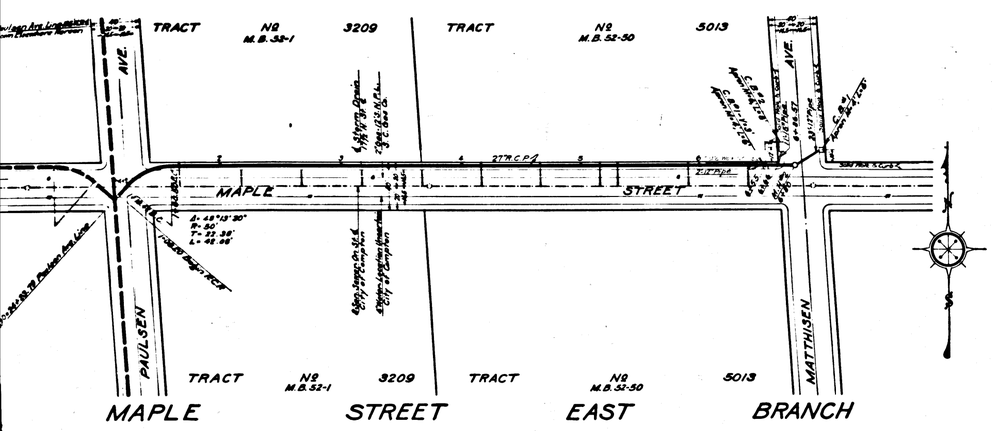

NOTES:

Elevations are in feet above U.S.G.S. or mean Sea Level Datum.

Stations of inlets and junctions refer to the intersections of the center lines of the inlets with the center line of the main drain.

Elevations of all inlets except catch basin inlets into box sections refer to the flow lines of the inlets produced on their gradients to the vertical plane thru the center line of the main drain. Elevations of catch basin inlets into box sections refer to the intersections of the flow lines of these inlets with the inside wall of the box section.

For details of all standard structures see Standard Plans.

All pipe not otherwise specified shall be plain cement pipe.

All stubs to be one length of pipe with ends sealed with 2" redwood planking, unless otherwise specified.

Catch basins are to be built with a curb face of 10" or more which shall include a minimum depression at opening of 4" below gutter grade, unless otherwise specified.

Sanitary sewers crossing storm, drains, shown in profile with less than 1½ feet clearance, are to be encased as per 5a-6 for a length equal to the width of conduit trench. In addition if less than ½ ft. clearance sewers must be of cast iron pipe and encased as noted above.

GLEN AVENUE DRAINAGE SYSTEM

OF THE COUNTY OF LOS ANGELES, CALIFORNIA
PLAN AND PROFILE OF
BARRON ST. LINE
COMPTON BLVD. BRANCH
LAUREL ST. BRANCH
PAULSEN AVE. LINE
MAPLE ST. WEST BRANCH
MAPLE ST. EAST BRANCH
SHEET 14 OF 26 SHEETS

SCALE: VERT. 1" = 10' HORIZ. 1" = 50'

NOVEMBER 1935

ALFRED JONES
COUNTY SURVEYOR

RECOMMENDED [signature] CHIEF DEPUTY
APPROVED [signature] COUNTY SURVEYOR

REFERENCE				
F.B.	496	DESIGNED	L. Longacre	MAR. 1932
L.B.	681	TRACED	P.I. Hunstock	SEPT. 1933
	Revised: Oct. 17th 1936 Jan. 9th 1939	CHECKED	E.E. Mitchell	MAR. 1934

24-5" CIP Xings
CROSS DRAIN TRACE

CSB-1171-14
A1 OF A11

(14)

Thin prints to this line

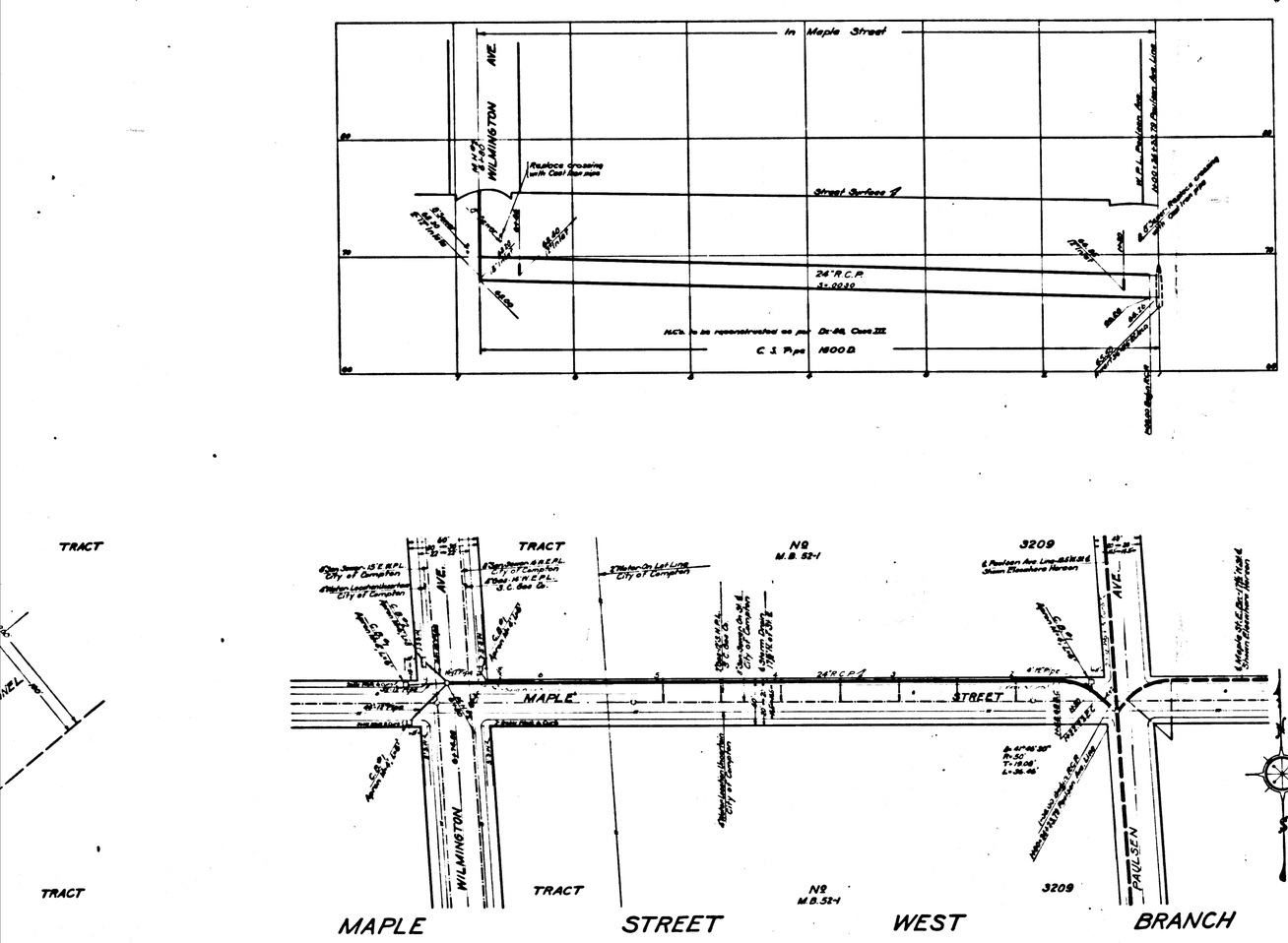

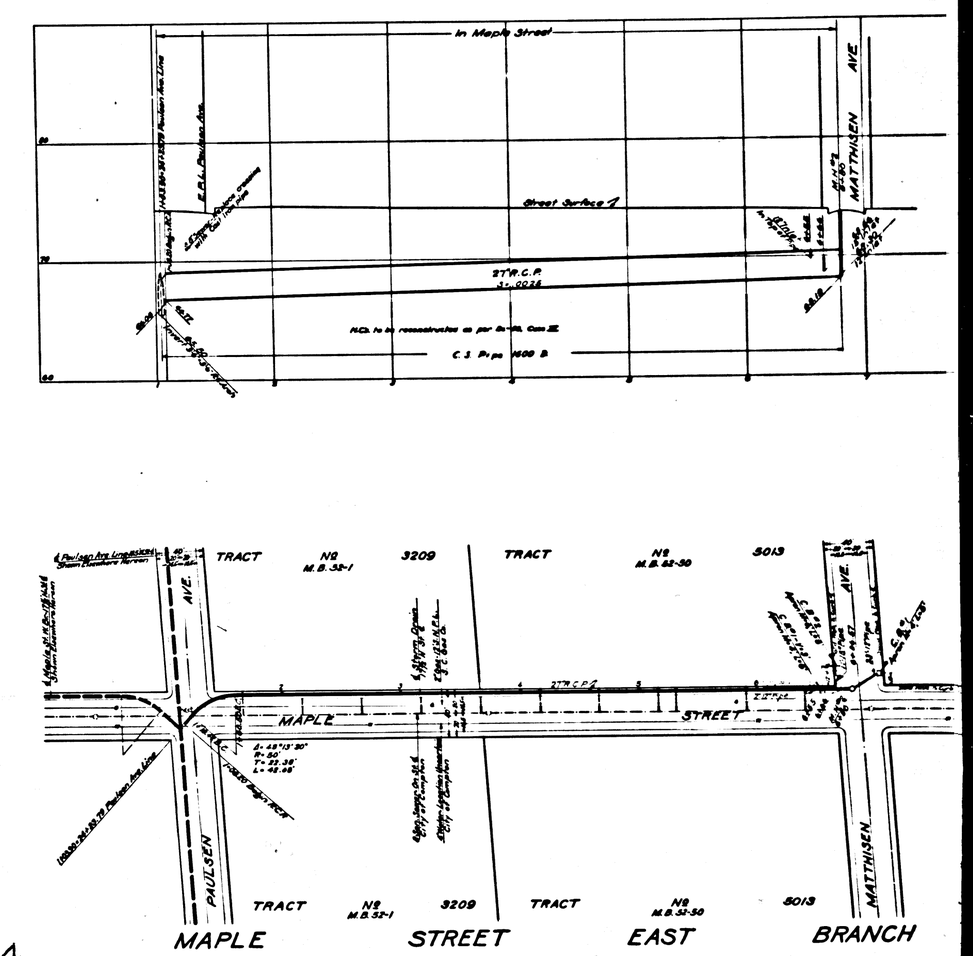

CSB-1171-14

A2 OF A11

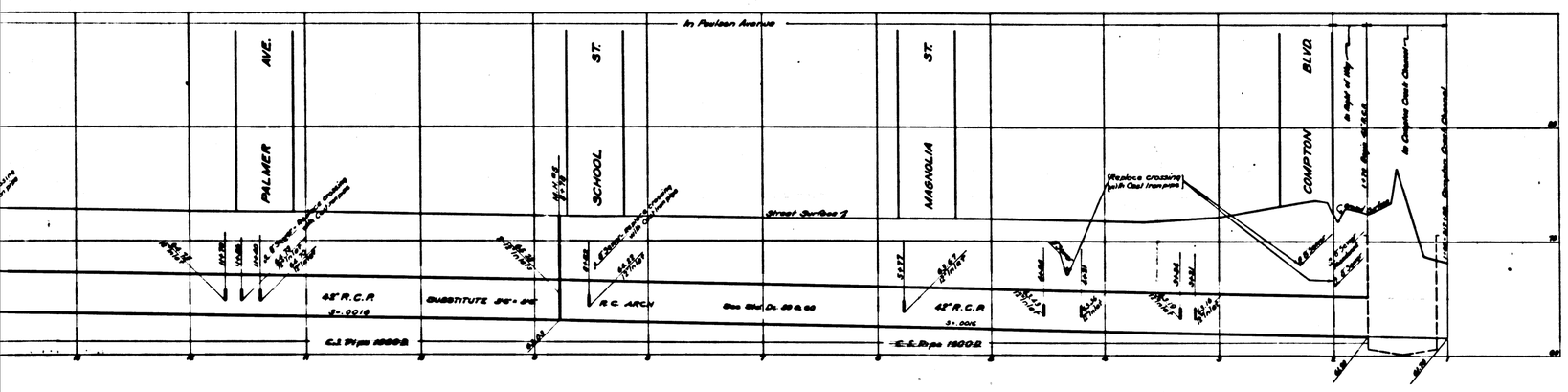

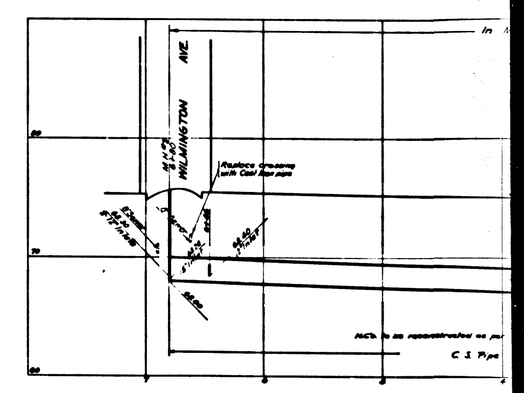

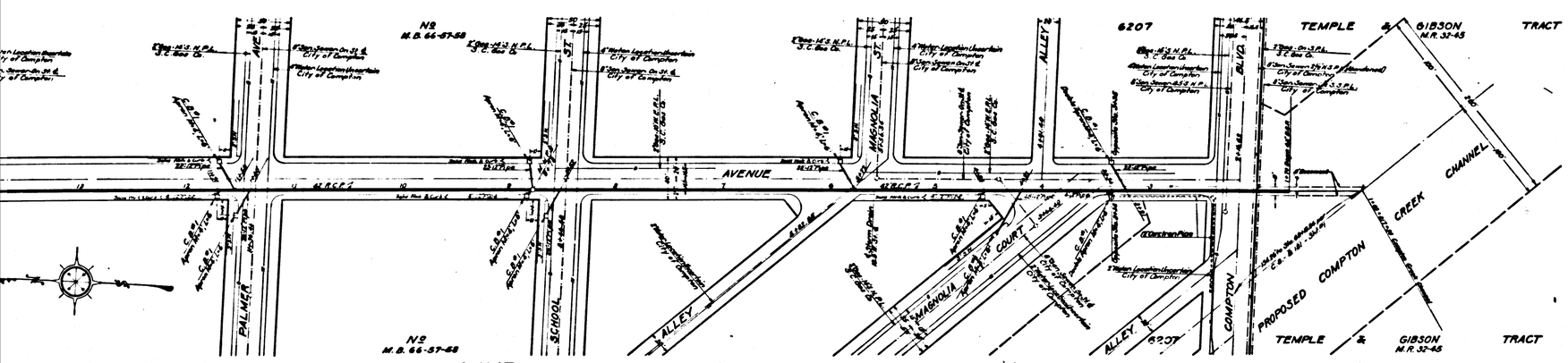

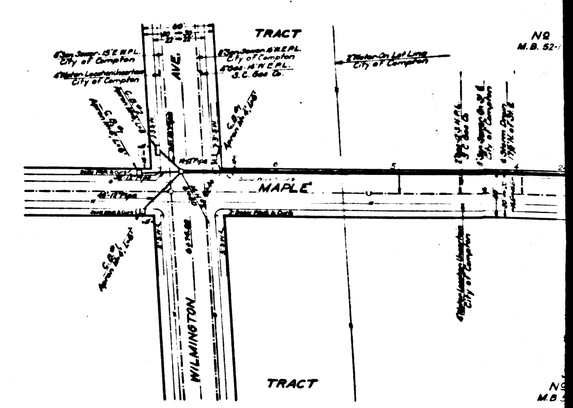

CSB-1171-14
A3 OF A11

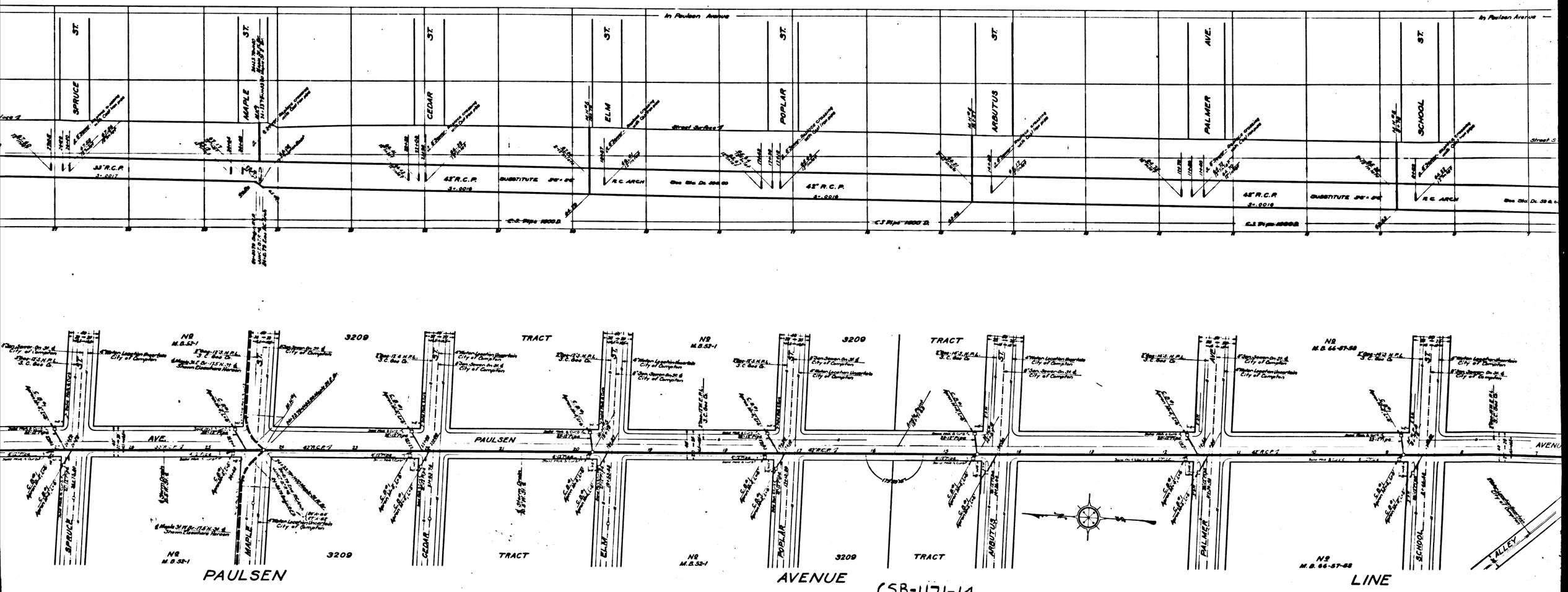

CSB-1171-14
A4 OF A11

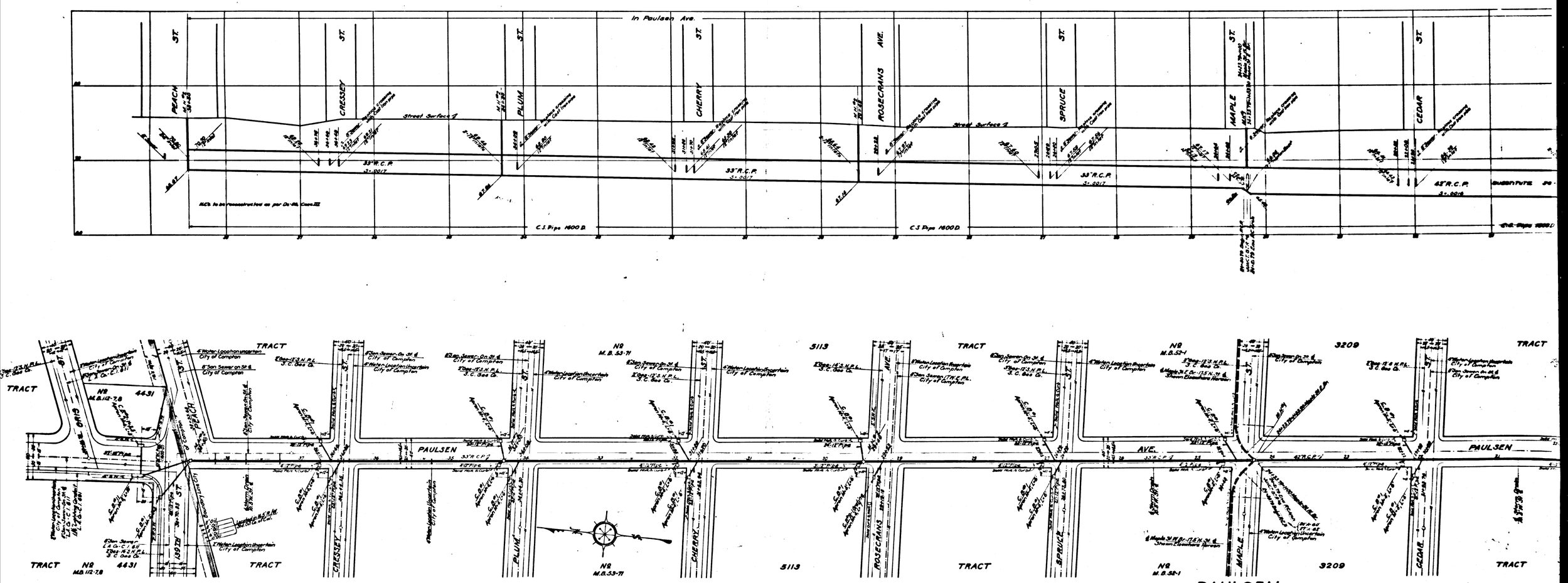

CSB-1171-14
A5 OF A11

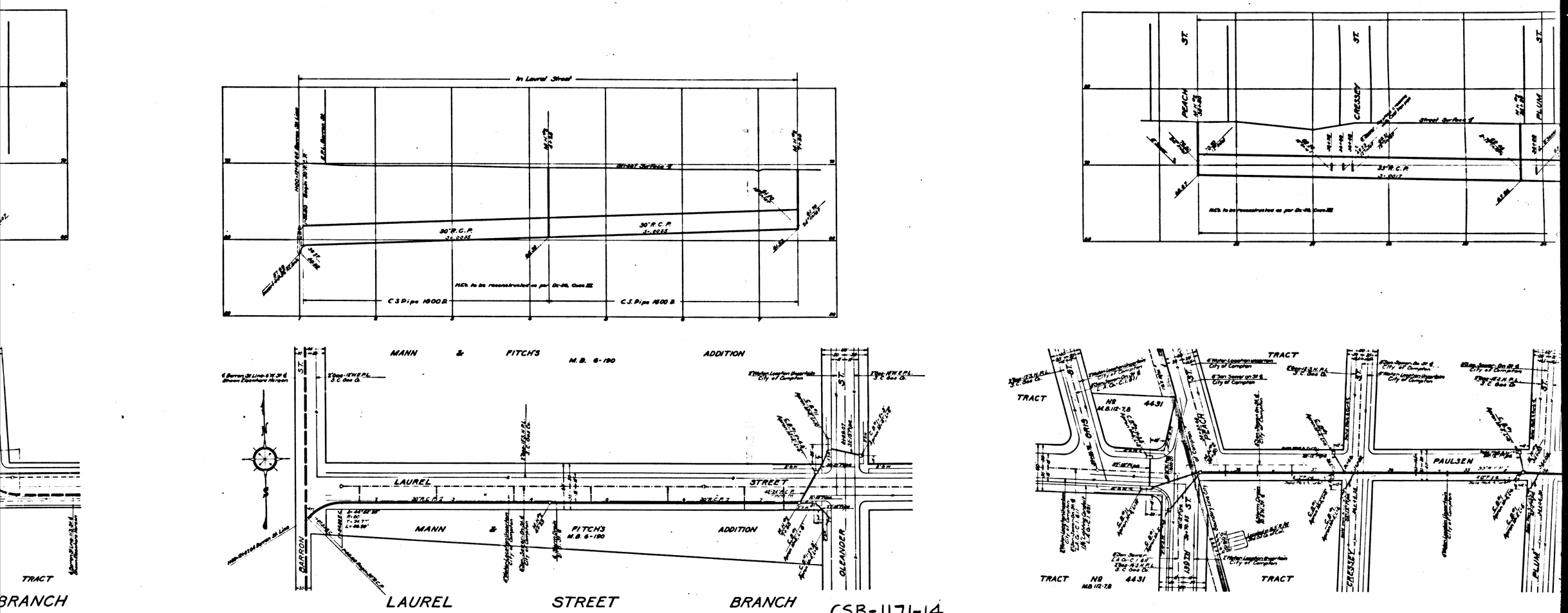

CSB-1171-14

A6 OF A11

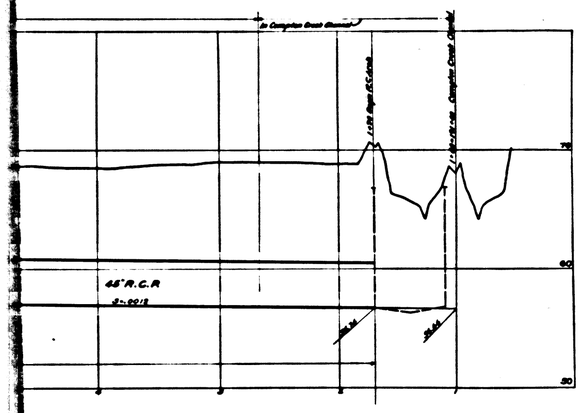

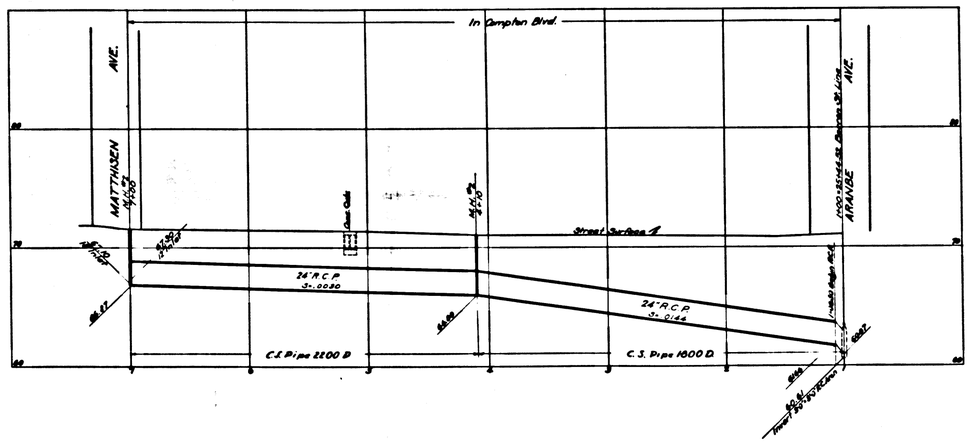

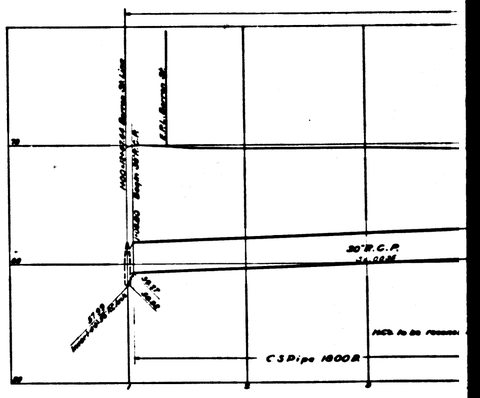

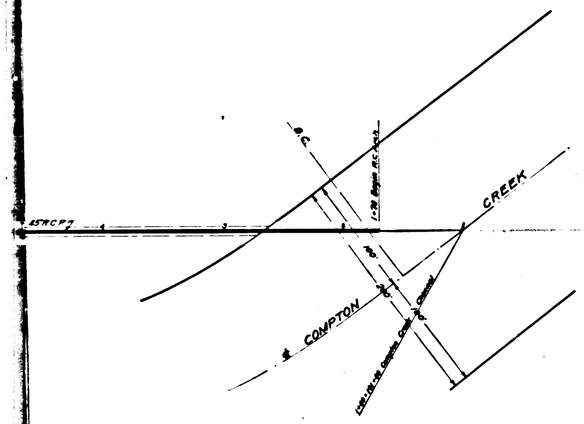

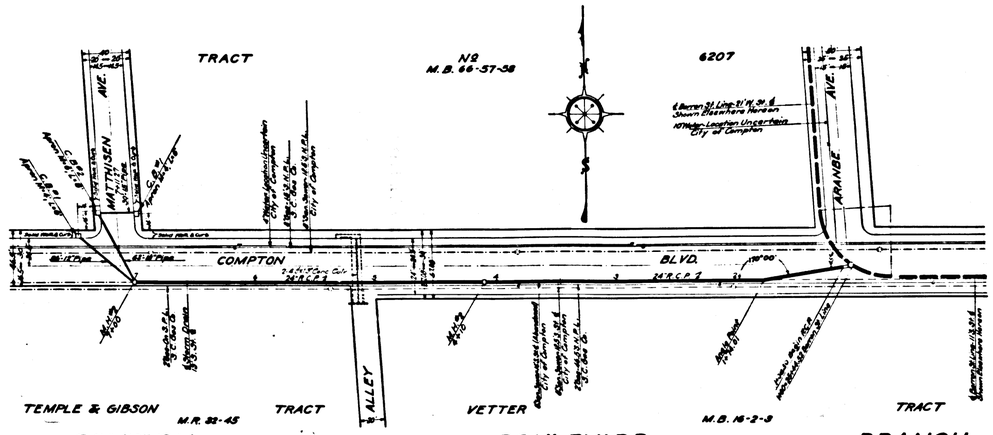

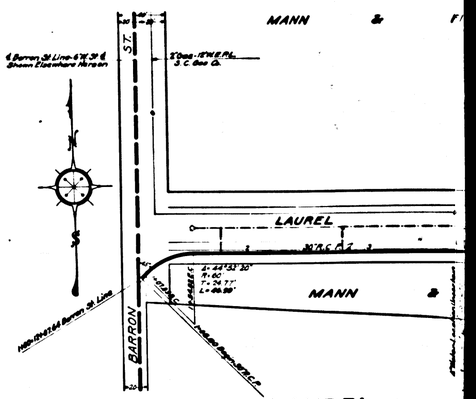

COMPTON BOULEVARD BRANCH

CSB-1171-14

A7 OF A11

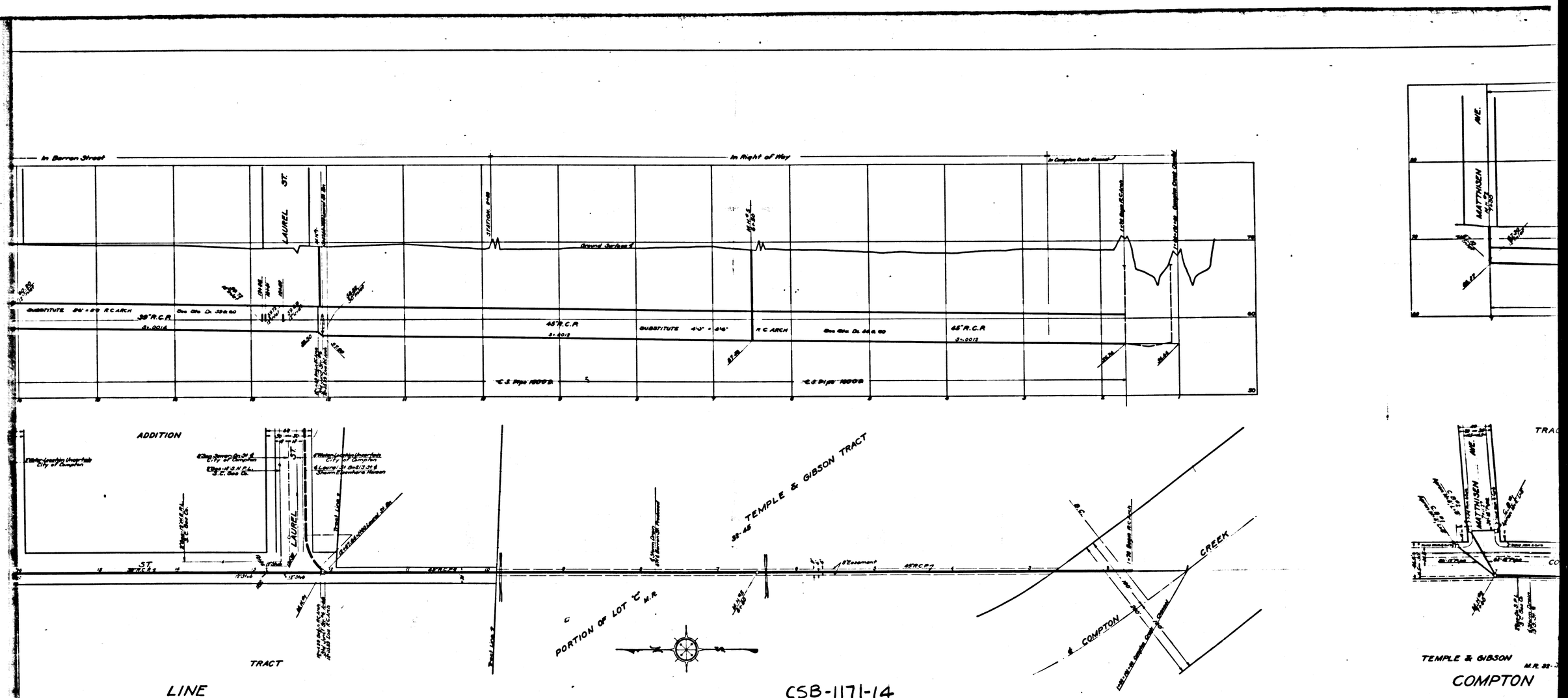

CSB-1171-14

AB OF All

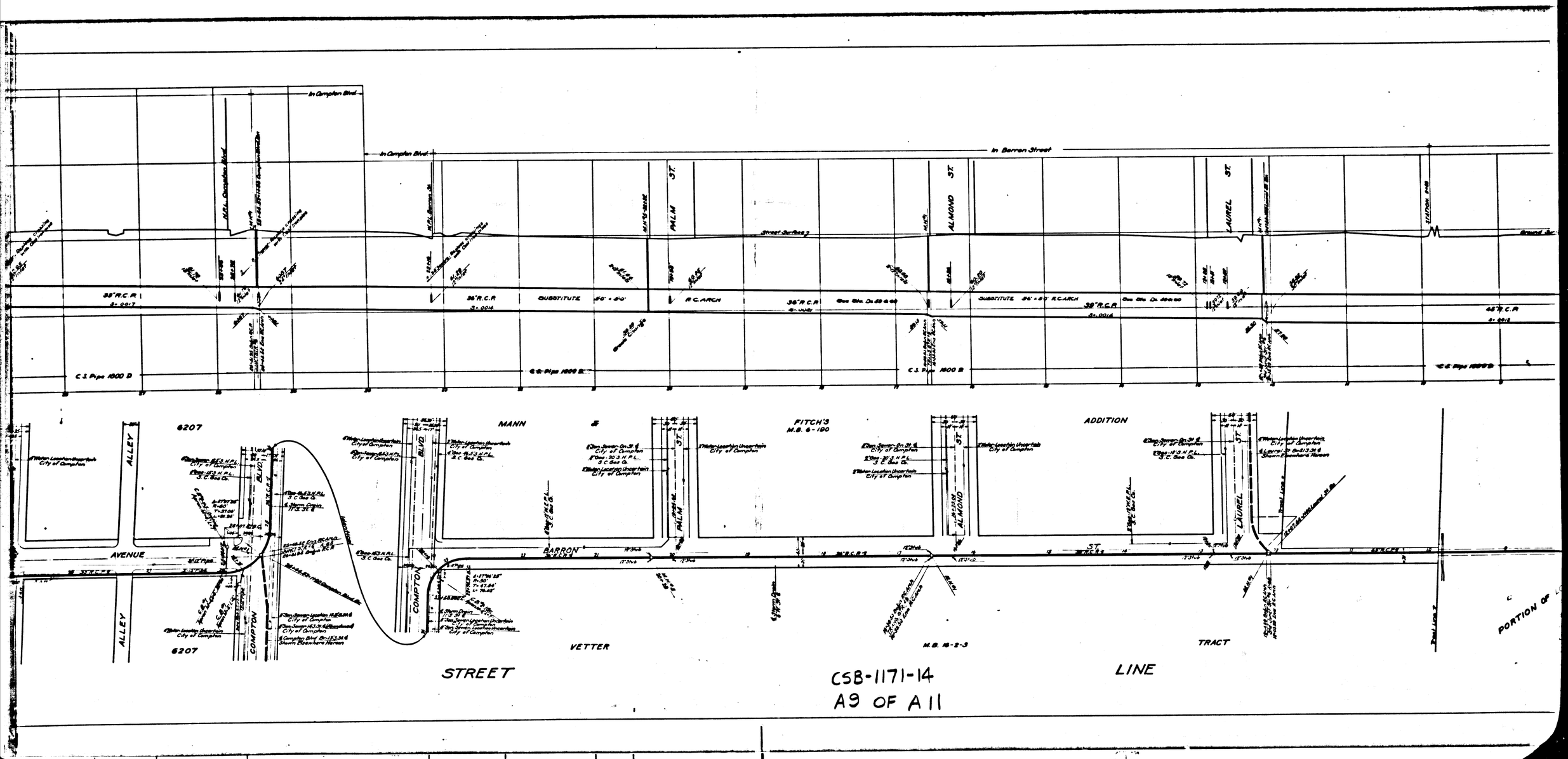

CSB-1171-14
A9 OF A11

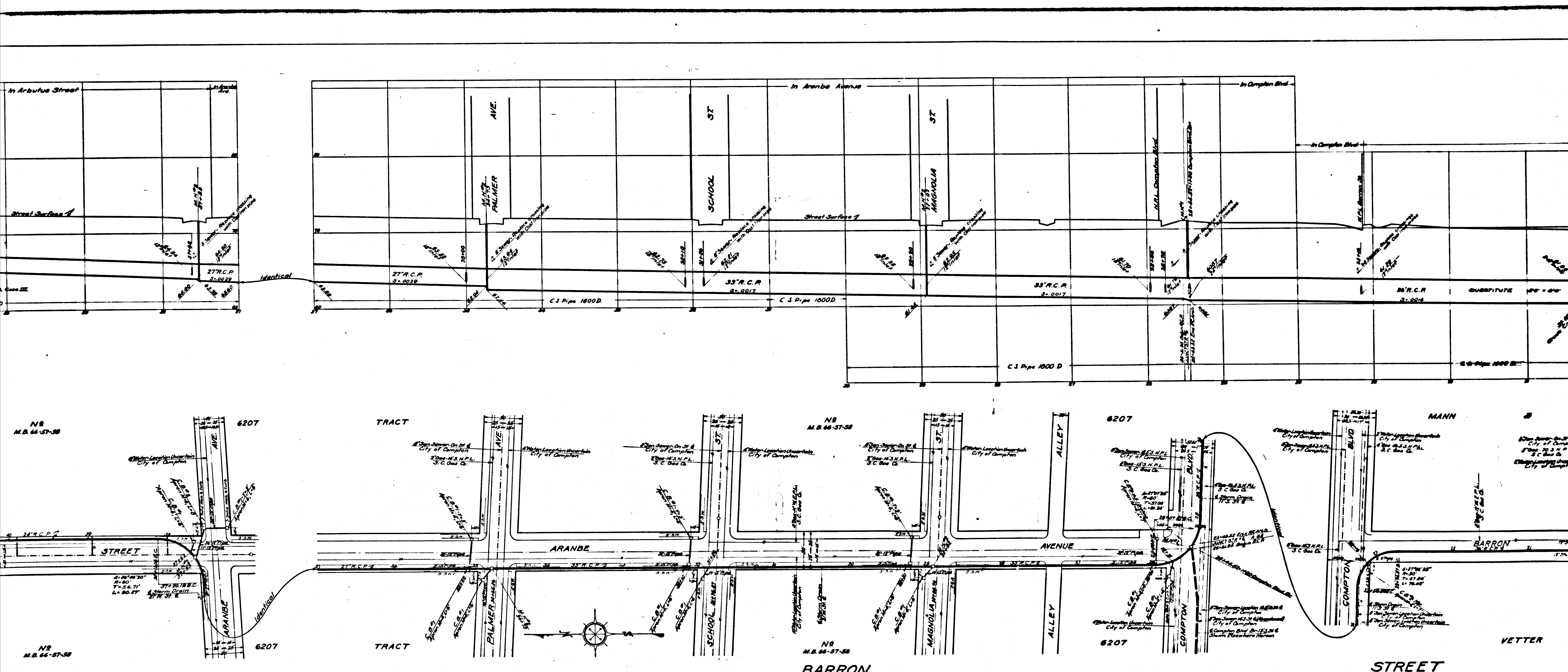

CSB-1171-14

A10 OF A11

Trim prints to this line

INDEX

Lines Shown on this Sheet Reading from Left to Right

PLAN AND PROFILE
BARRON ST. LINE
COMPTON BLVD. BR.
LAUREL ST. BR.
PAULSEN AVE. LINE
MAPLE ST. WEST BR.
MAPLE ST. EAST BR.

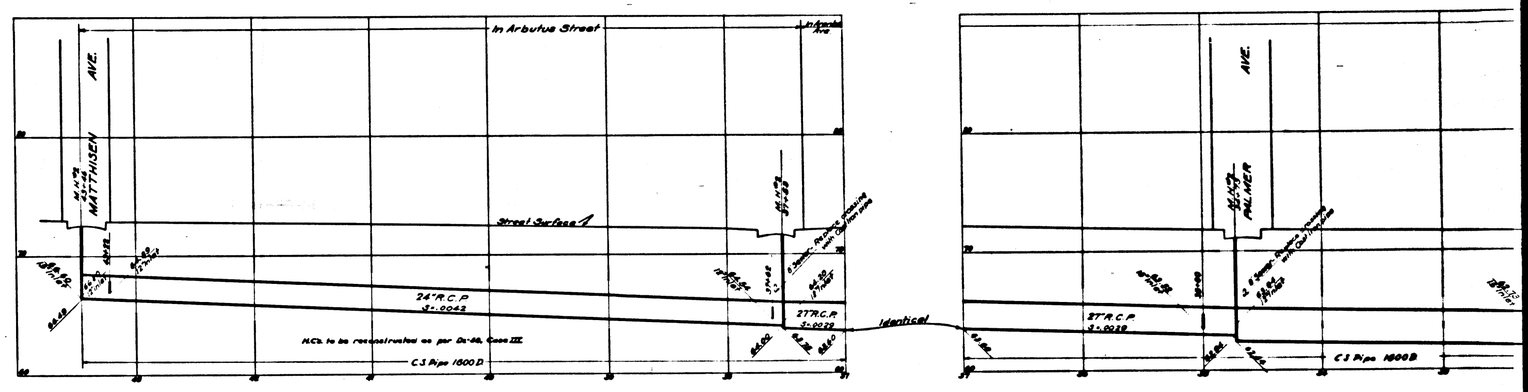

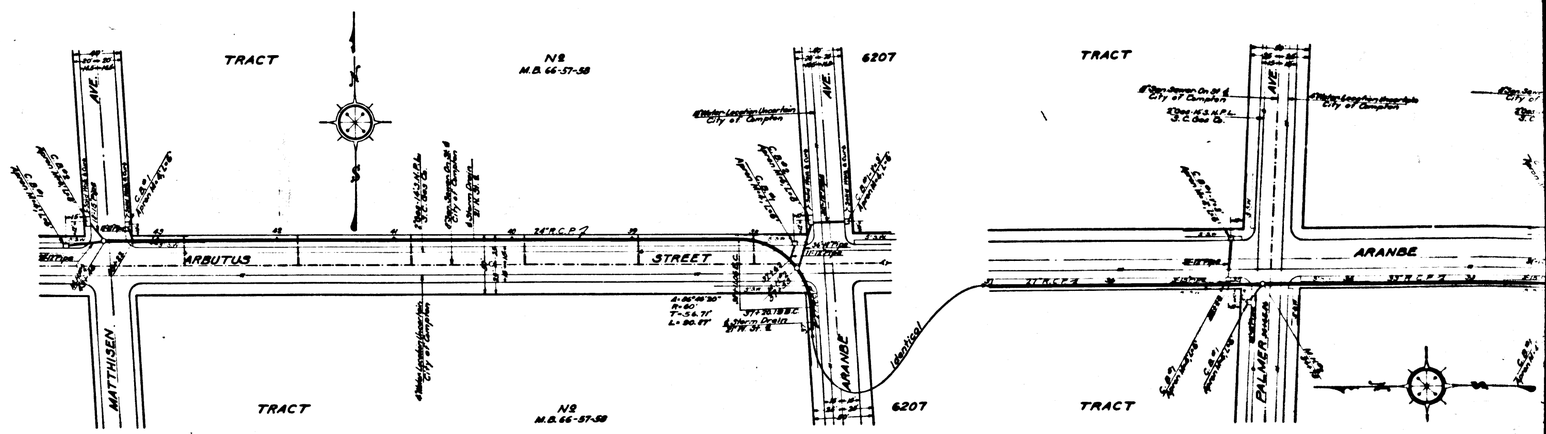

CSB-1171-14
A11 OF A11

Trim prints to this line