Trim prints to this line

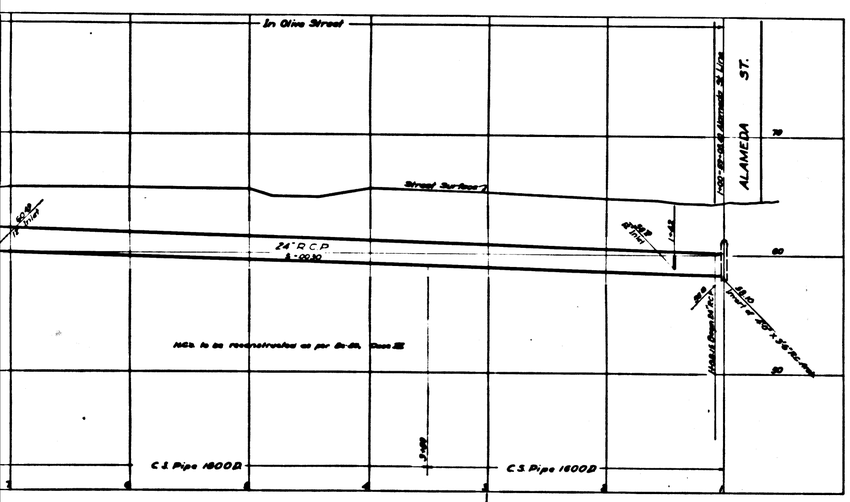

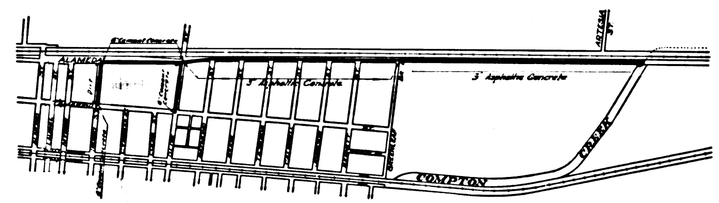

KEY MAP
SHOWING DRAINS AND RESURFACING

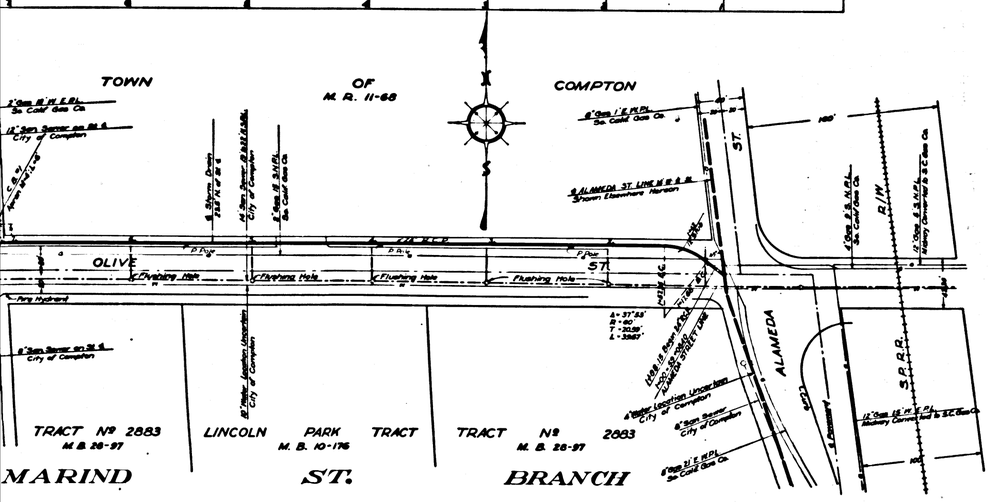

NOTES:

Elevations are in feet above U.S.G.S. or mean Sea Level Datum.

Stations of inlets and junctions refer to the intersections of the center lines of the inlets with the center line of the main drain.

Elevations of all inlets except catch basin inlets into box sections refer to the flow lines of the inlets produced on their gradients to the vertical plane thru the center line of the main drain. Elevations of catch basin inlets into box sections refer to the intersections of the flow lines of these inlets with the inside wall of the box section.

For details of all standard structures see Standard Plans.

All pipe not otherwise specified shall be plain cement pipe.

All stubs to be one length of pipe with ends sealed with 2" redwood planking, unless otherwise specified.

Catch basins shall be built with a curb face of 10" or more which shall include a minimum depression at opening of 4" below gutter grade, unless otherwise specified.

Sanitary sewers crossing storm drains, shown in profile with less than 1½ feet clearance, are to be encased as per S-6 for a length equal to the width of conduit trench. In addition if less than ½ ft. clearance sewers must be of cast iron pipe and encased as noted above.

GLEN AVENUE DRAINAGE SYSTEM

OF THE COUNTY OF LOS ANGELES CALIFORNIA
PLAN AND PROFILE OF

ALAMEDA ST. LINE
TAMARIND ST. BRANCH

SHEET 17 OF 26 SHEETS

SCALE: VERT. 1" = 5'; HORIZ. 1" = 50'

NOVEMBER 1935

ALFRED JONES — COUNTY SURVEYOR

RECOMMENDED: C.E. Ramsey, CHIEF ENGINEER — APPROVED: Alfred Jones, COUNTY SURVEYOR

REFERENCE				
F.B.	496	DESIGNED	L. Longacre	APR. 1932
L.B.	681	TRACED	Noonan	APR. 1934
	Revised 10-28-35 Jan. 9th 1935	CHECKED	E.E. Mitchell	APR. 1934

CSB-1171-17
A1 OF A8

(17)

Trim prints to this line

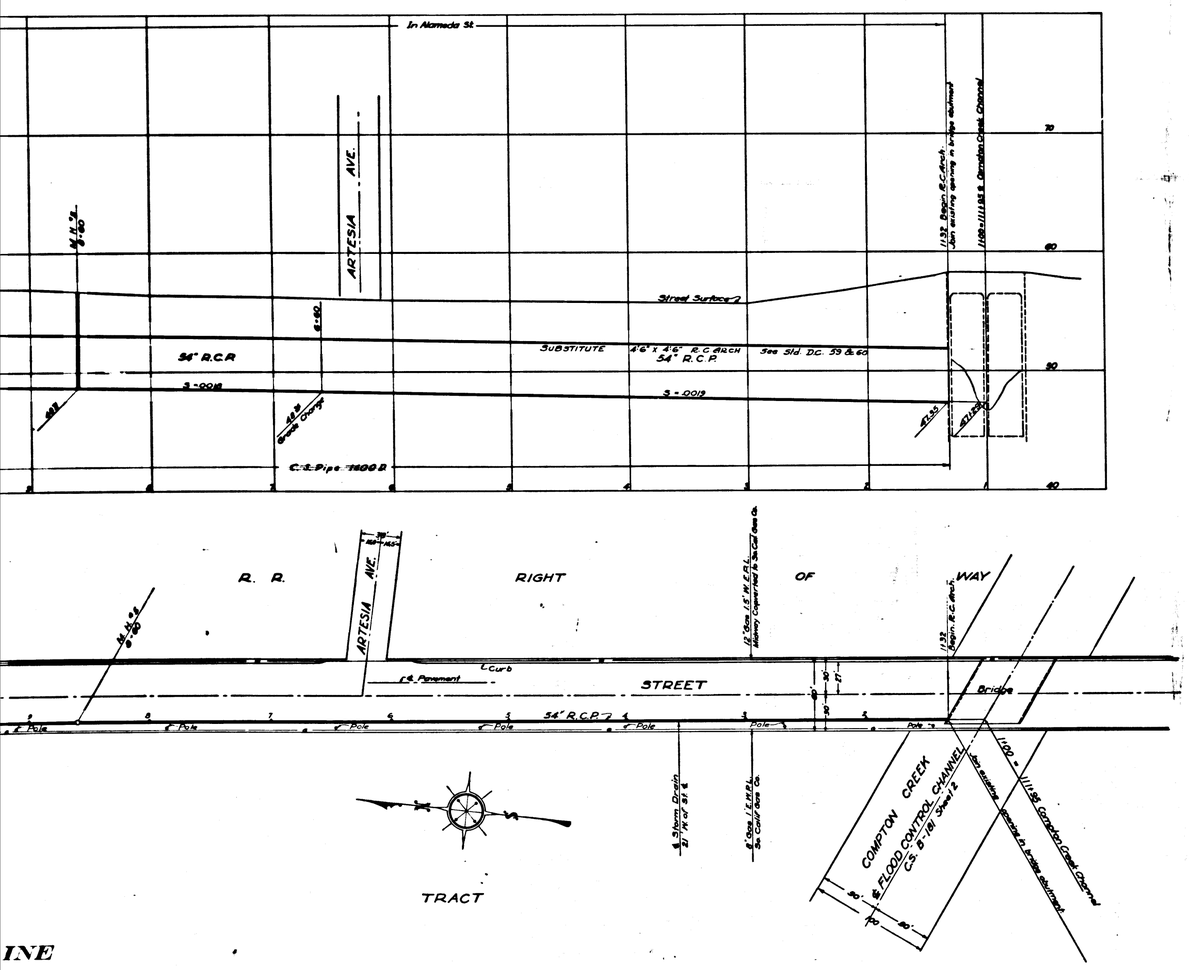

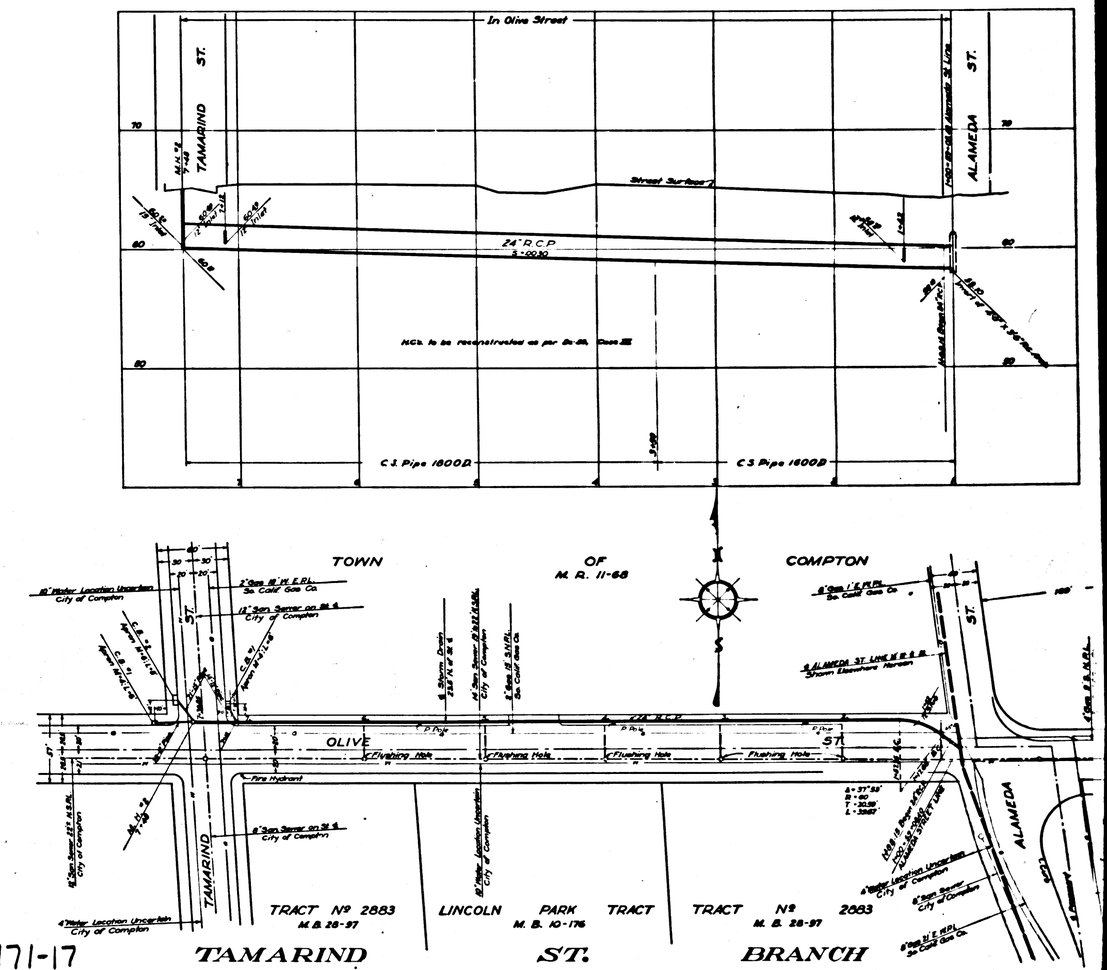

CSB-1171-17
A2 OF A8

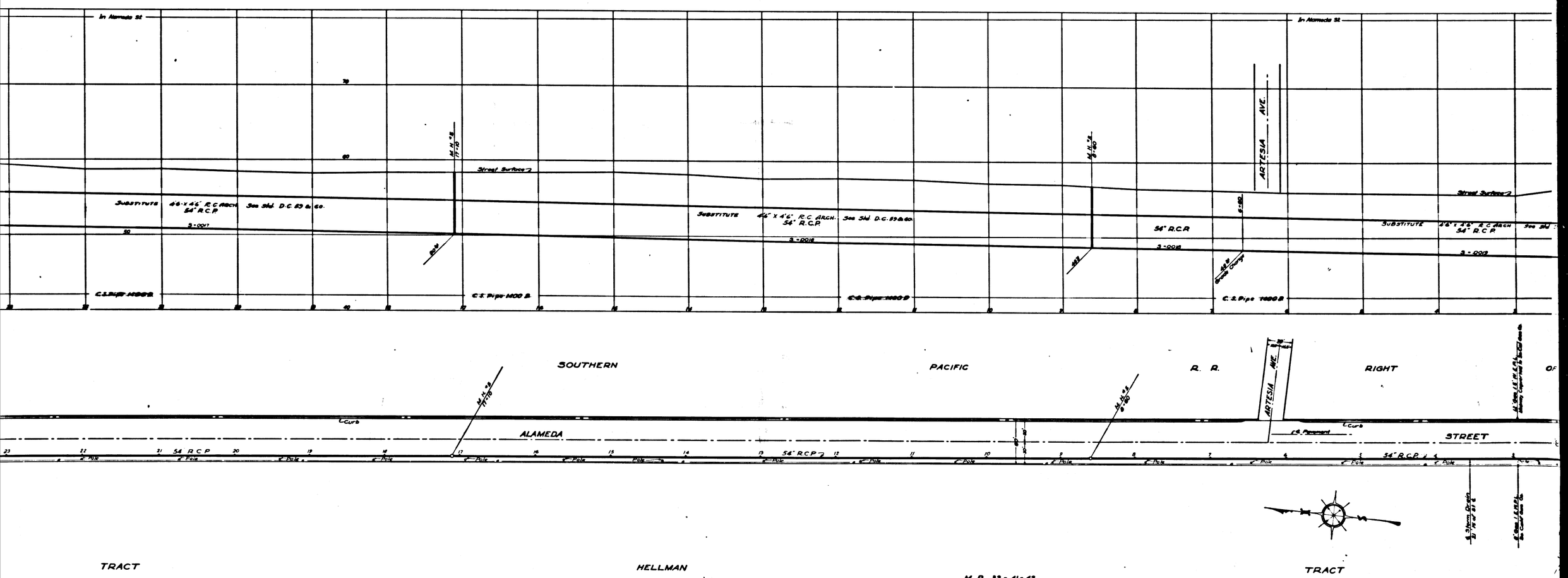

CSB-1171-17
A3 OF A8

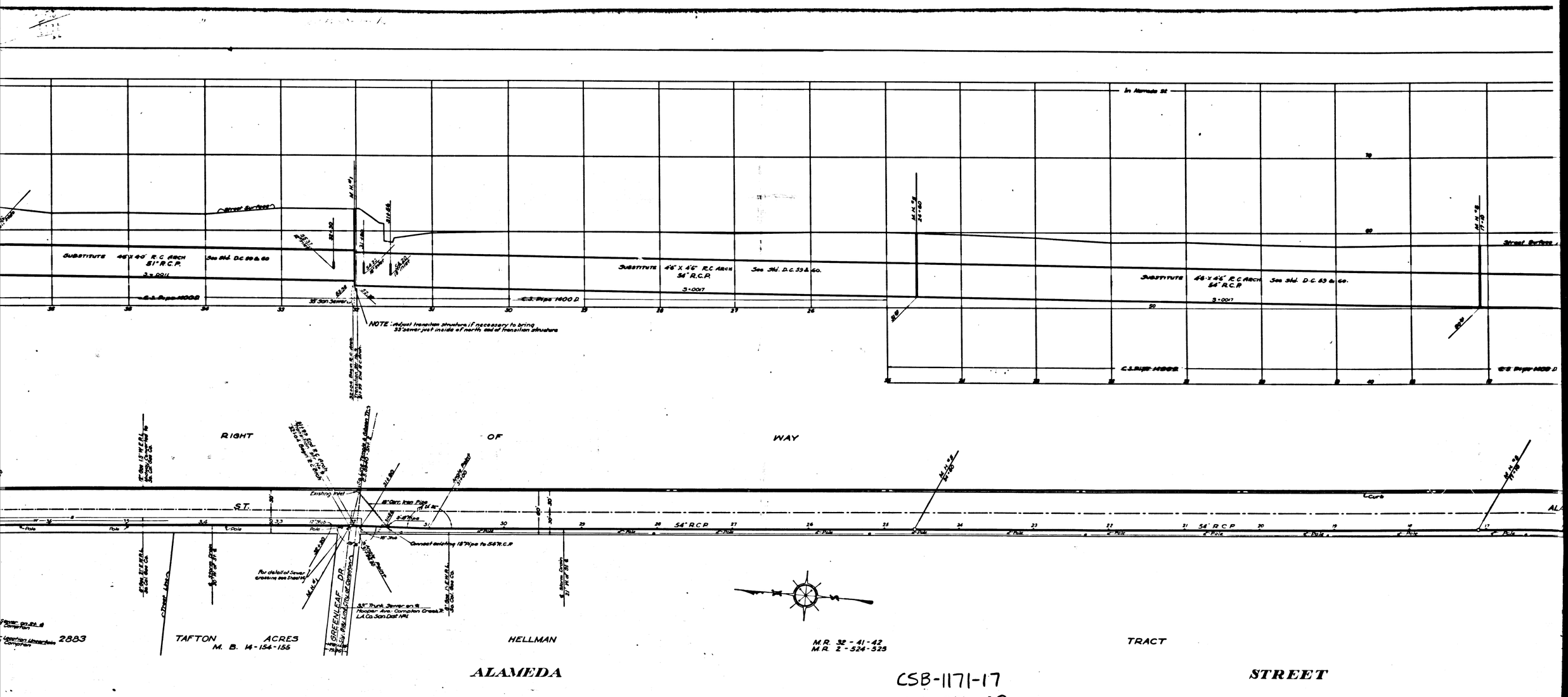

CSB-1171-17
A4 OF A8

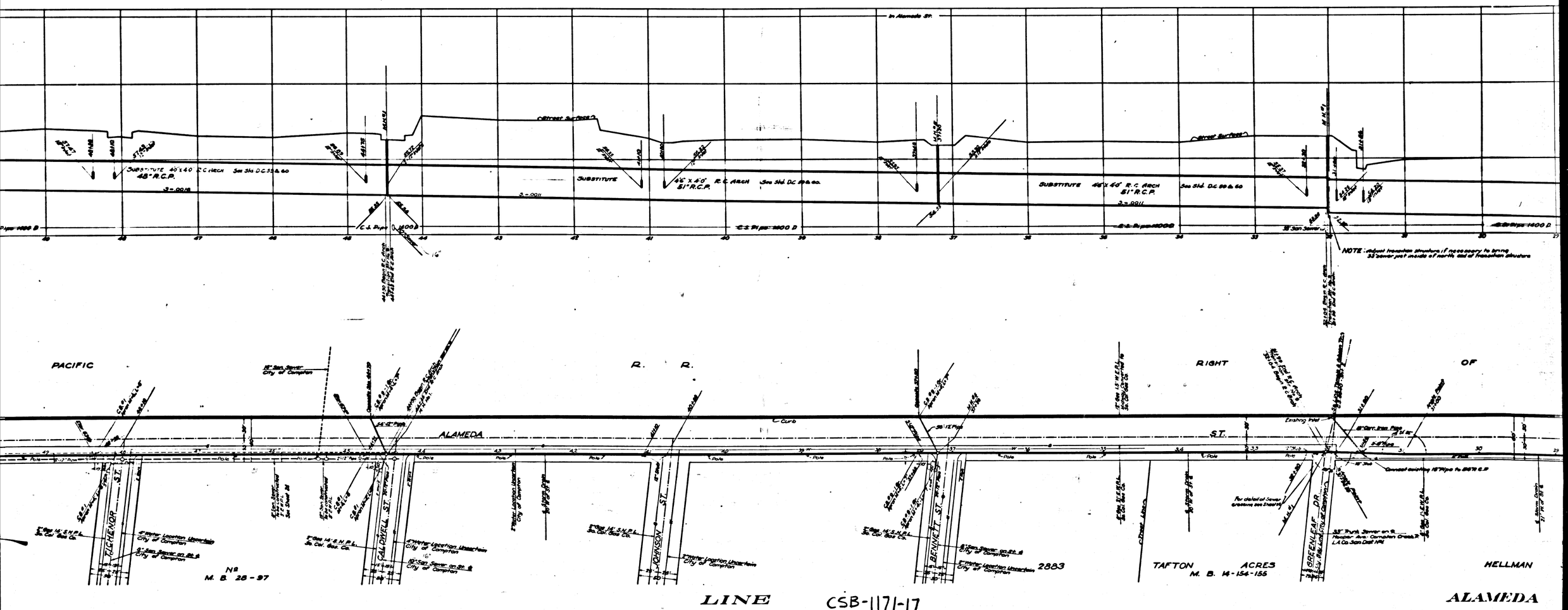

LINE

CSB-1171-17

A5 OF A8

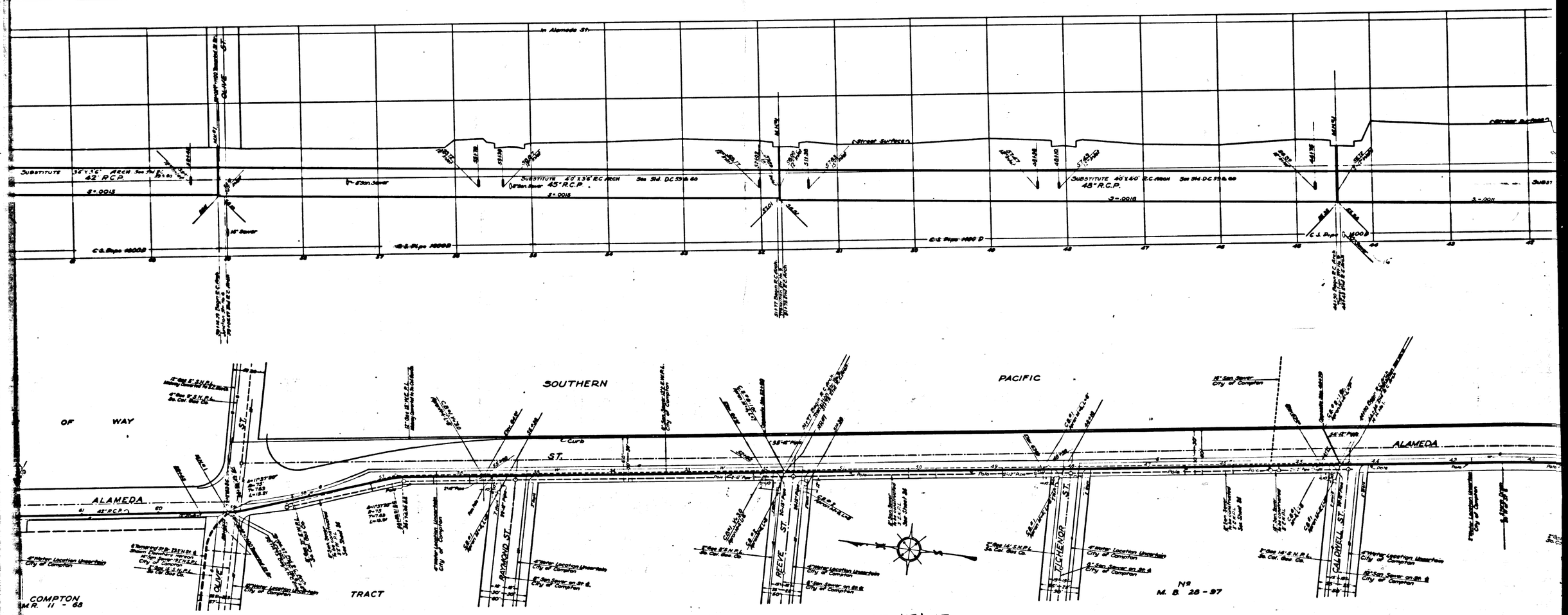

CSB-1171-17

A6 OF A8

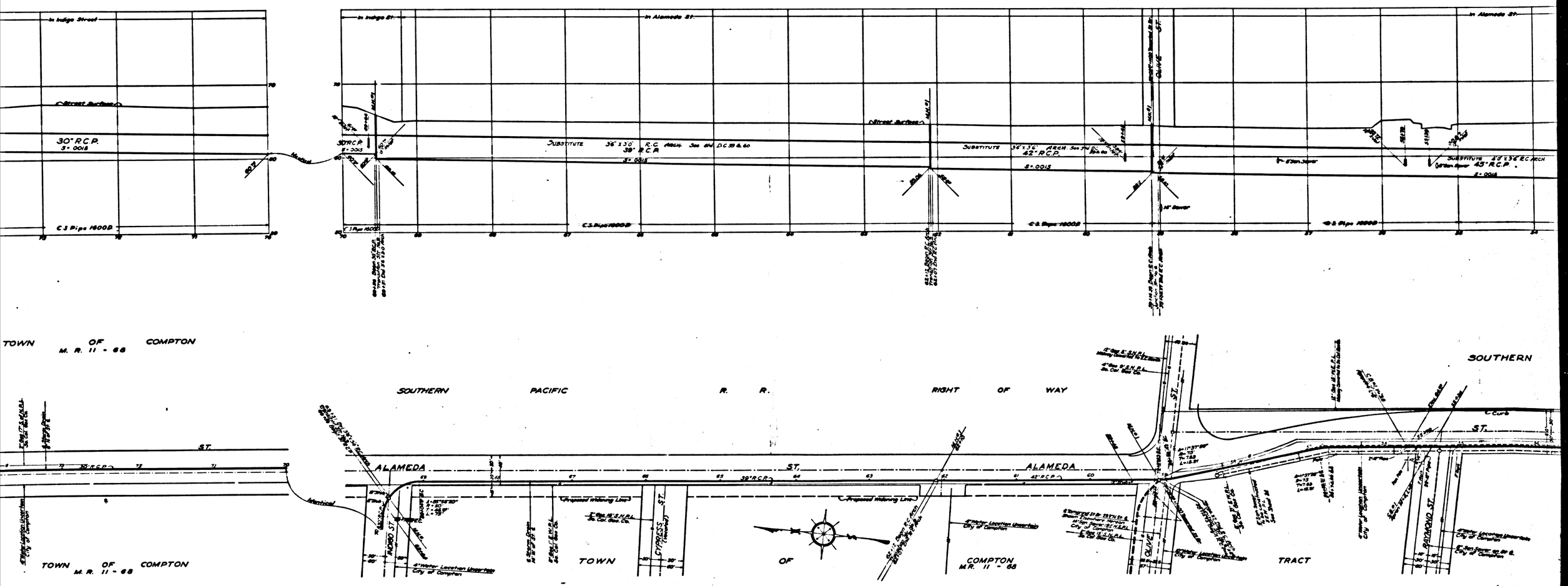

CSB-1171-17

A7 OF A8

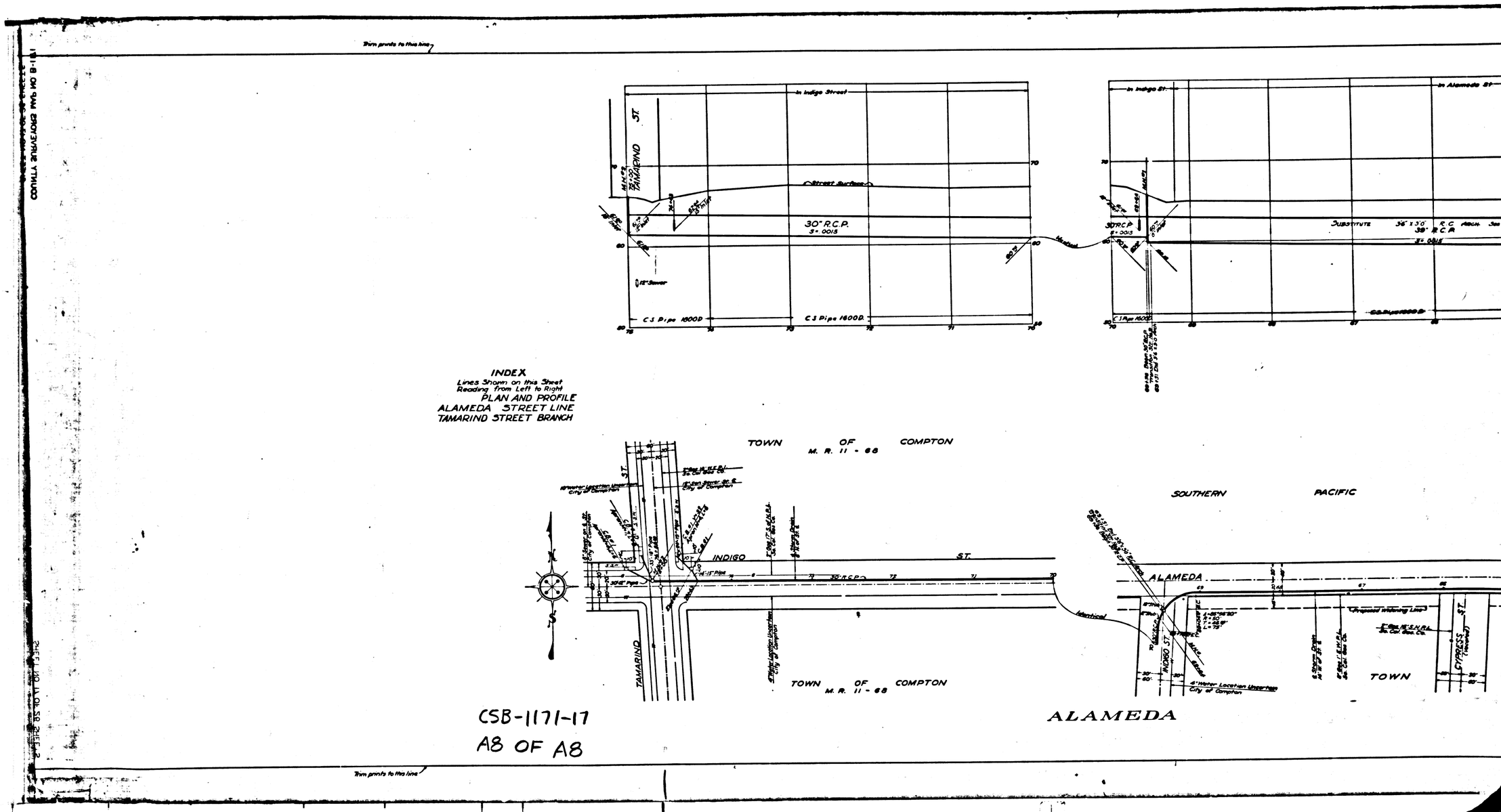
Trim prints to this line
In Indigo Street
In Alameda St.
TAMARIND ST.
Street Surface
30" R.C.P.
S=.0015
C.S. Pipe 1600D
Identical
SUBSTITUTE
INDEX
Lines Shown on this Sheet
Reading from Left to Right
PLAN AND PROFILE
ALAMEDA STREET LINE
TAMARIND STREET BRANCH
TOWN OF COMPTON
M. R. 11 - 68
SOUTHERN PACIFIC
INDIGO ST.
ALAMEDA
TAMARIND
CYPRESS ST.
TOWN
ALAMEDA
CSB-1171-17
A8 OF A8
Trim prints to this line