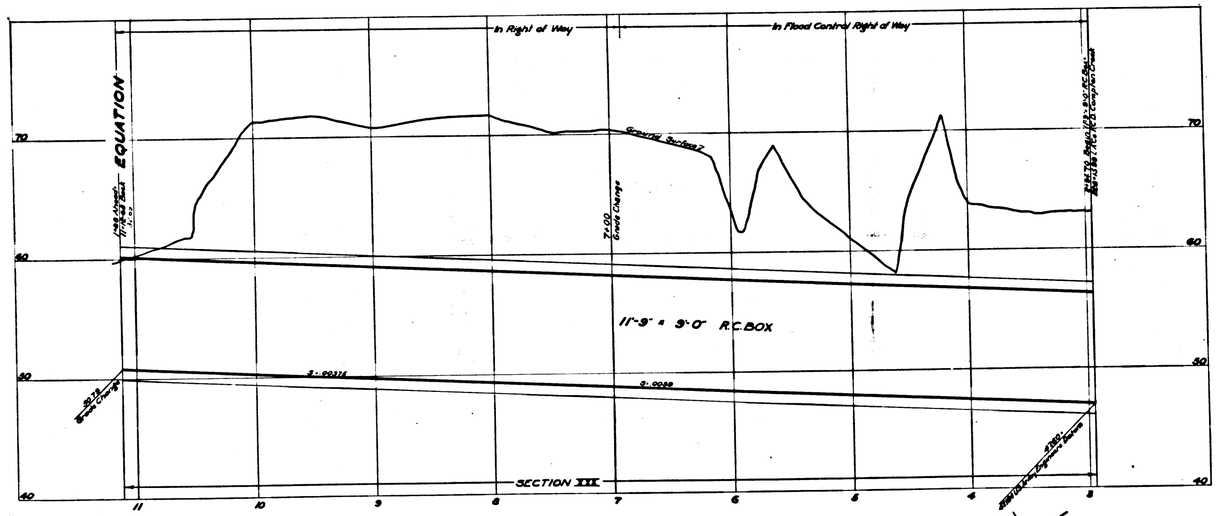

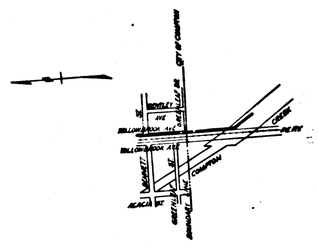

KEY MAP
SHOWING DRAIN

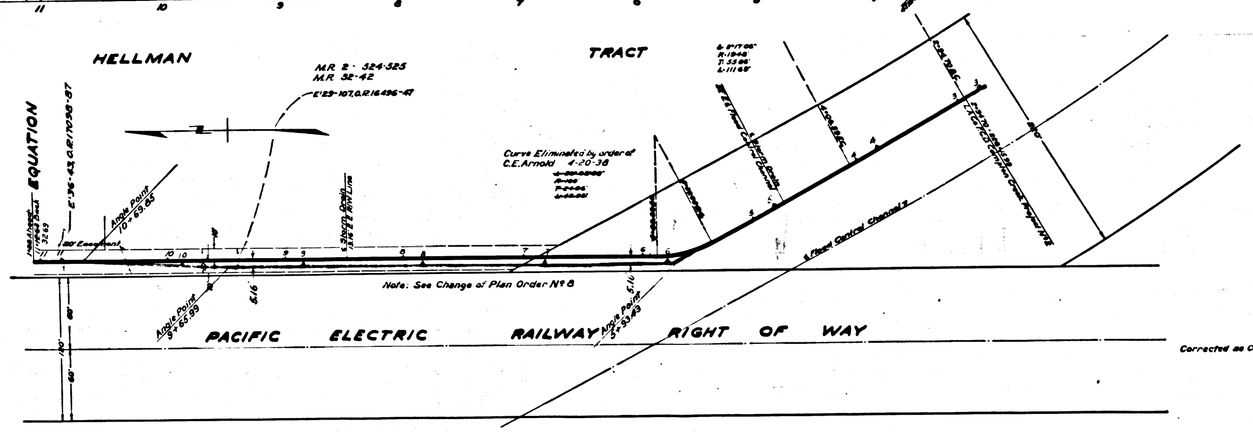

GLEN AVENUE DRAINAGE SYSTEM

OF THE COUNTY OF LOS ANGELES, CALIFORNIA.
PLAN AND PROFILE OF

GLEN AVE. TRUNK EXTENSION

STA. 2+94.70 TO STA. 11+12.63 BACK = 1+88 AHEAD

SHEET 5A OF 26 SHEETS

SCALE VERT 1"=4' HORIZ. 1"=50' DEC. 1936.

ALFRED JONES - COUNTY SURVEYOR

RECOMMENDED [signature] APPROVED [signature] COUNTY SURVEYOR

REFERENCE				
FB	383	DESIGNED	E. Epperson	Dec. 1936.
		TRACED	W.F. Brusher	Dec. 1936.
		CHECKED	P.I. Hunsbeck	Dec. 1936.

5A

CSB-1171-5-A
A1 OF A1

COUNTY SURVEYOR'S MAP NO. B-1171
SHEET NO. 2-A OF 26 SHEETS