Trim Prints to this line

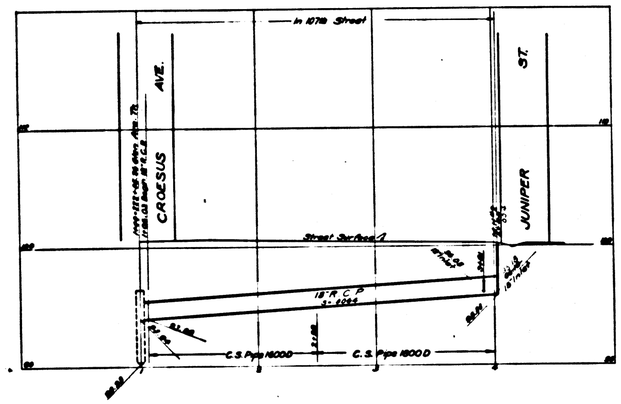

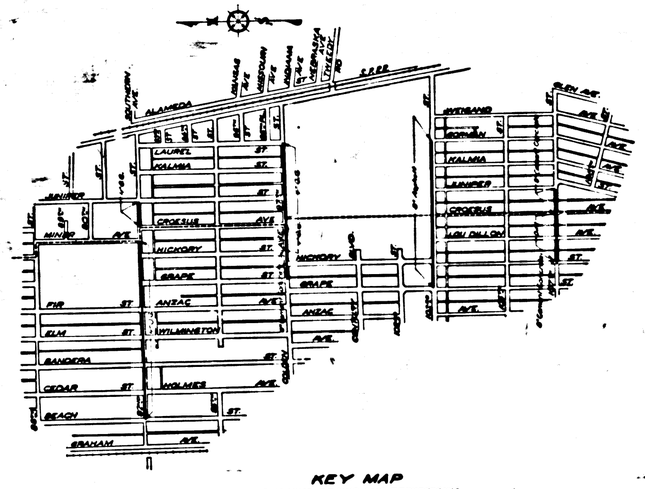

KEY MAP
SHOWING DRAINS AND RESURFACING

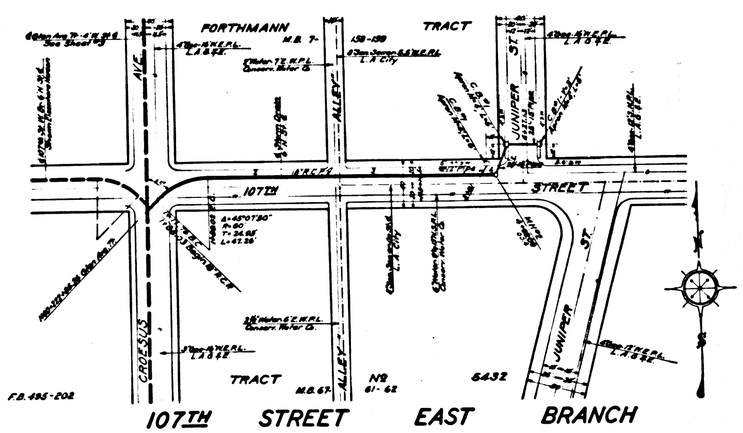

107TH STREET EAST BRANCH

NOTES:

Elevations are in feet above U.S.G.S. or mean Sea Level Datum.

Stations of inlets and junctions refer to the intersections of the center lines of the inlets with the center line of the main drain.

Elevations of all inlets except catch basin inlets into box sections refer to the flow lines of the inlets produced on their gradients to the vertical plane thru the center line of the main drain. Elevations of catch basin inlets into box sections refer to the intersections of the flow lines of these inlets with the inside wall of the box section.

For details of all standard structures see Standard Plans.

All pipe not otherwise specified shall be plain cement pipe.

All stubs to be one length of pipe with ends sealed with 2" redwood planking, unless otherwise specified.

Catch basins shall be built with a curb face of 10" or more which shall include a minimum depression at opening of 4" below gutter grade, unless otherwise specified.

Sanitary sewers crossing storm drains, shown in profile with less than two feet clearance, are to be encased as per S.W.6 for a length equal to the width of conduit trench. In addition if less than ½ ft. clearance sewers must be of cast iron pipe and encased as noted above.

Corrected as Constructed — *September 1941* — *A.T. Kincaid*

GLEN AVENUE DRAINAGE SYSTEM

OF THE COUNTY OF LOS ANGELES, CALIFORNIA
PLAN AND PROFILE OF

92ND. ST. BRANCH
JUNIPER ST. BRANCH
97TH. ST. W. BRANCH
97TH. ST. E. BRANCH
103RD. ST. W. BRANCH
103RD. ST. E. BRANCH
107TH. ST. W. BRANCH
107TH. ST. E. BRANCH

SHEET 8 OF 26 SHEETS

SCALE VERT. 1"=5' — NOVEMBER 1935

ALFRED JONES — COUNTY SURVEYOR

RECOMMENDED [signature] — APPROVED [signature] COUNTY SURVEYOR

REFERENCE		DESIGNED	L. Longacre	DEC. 1951
F.B.	495			
L.B.	679	TRACED	P.I. Hunstock	AUG. 1958
	Revised 4-7-58	CHECKED	E.E. Mitchell	NOV. 1933

(8)

CSB-1171-8
A1 OF A7

Trim Prints to this line

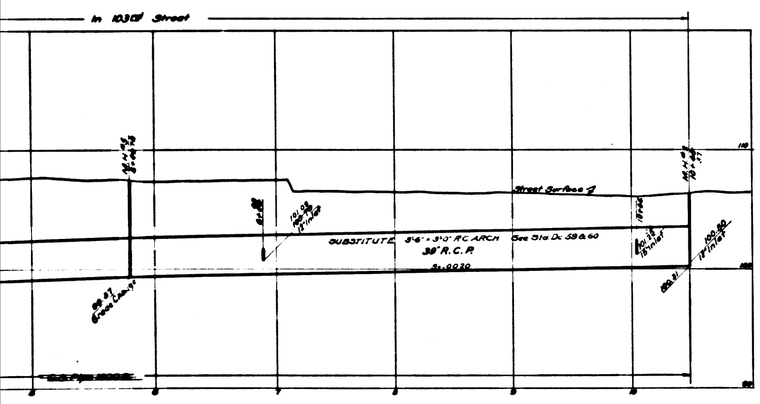

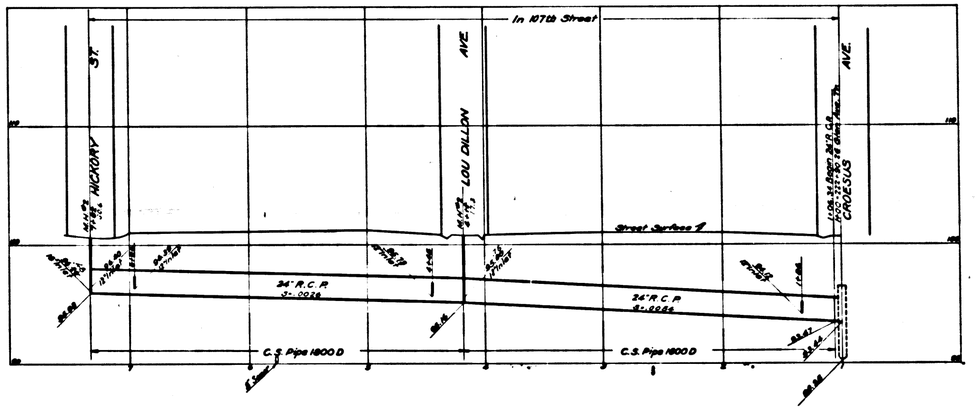

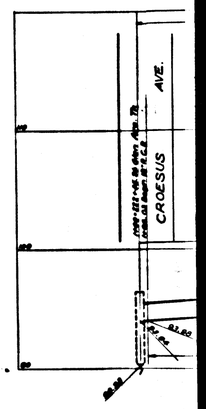

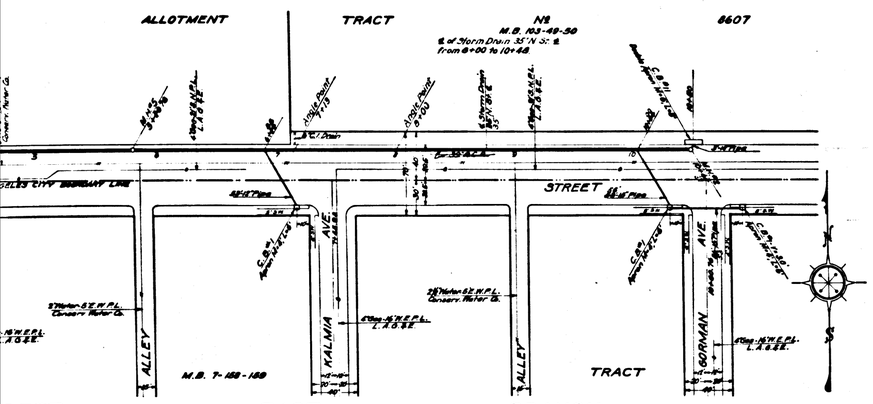

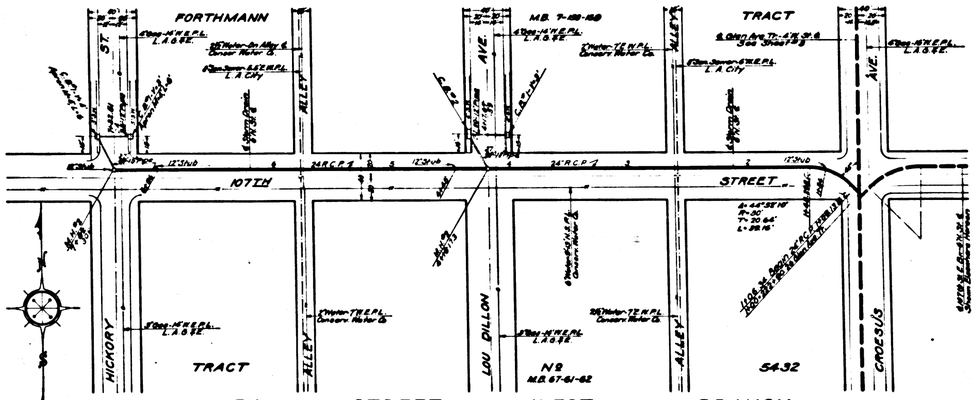

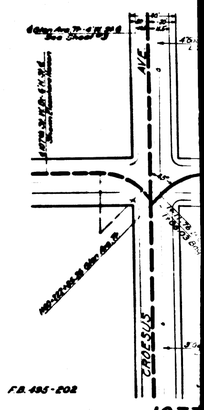

REET EAST BRANCH 107TH STREET WEST BRANCH 107T

CSB-1171-8
A 2 OF A 7

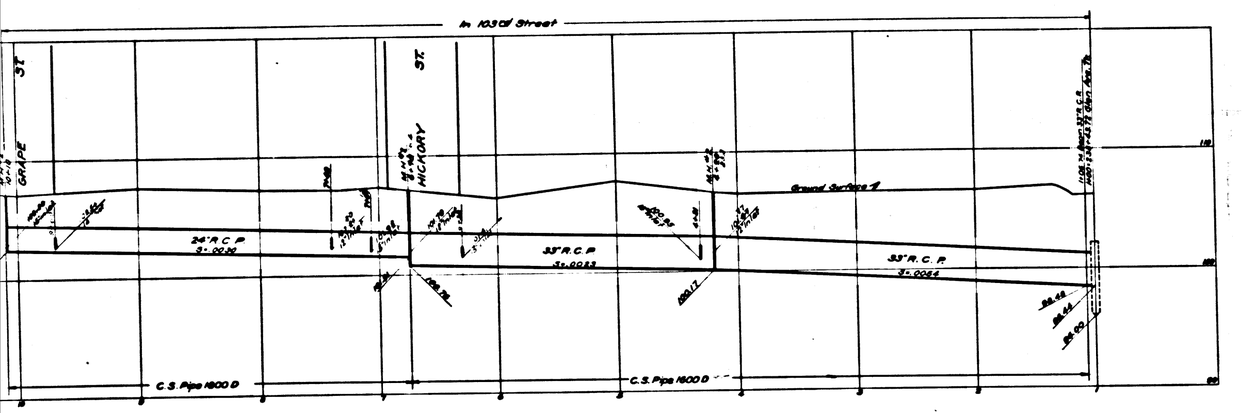

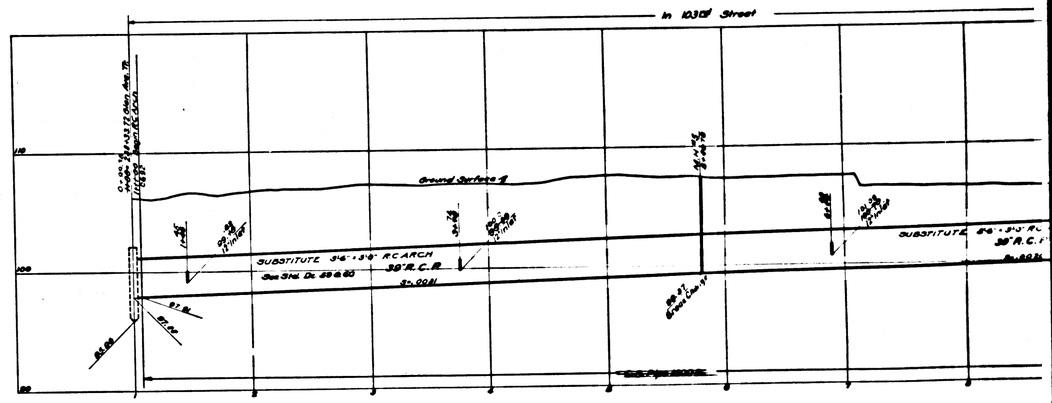

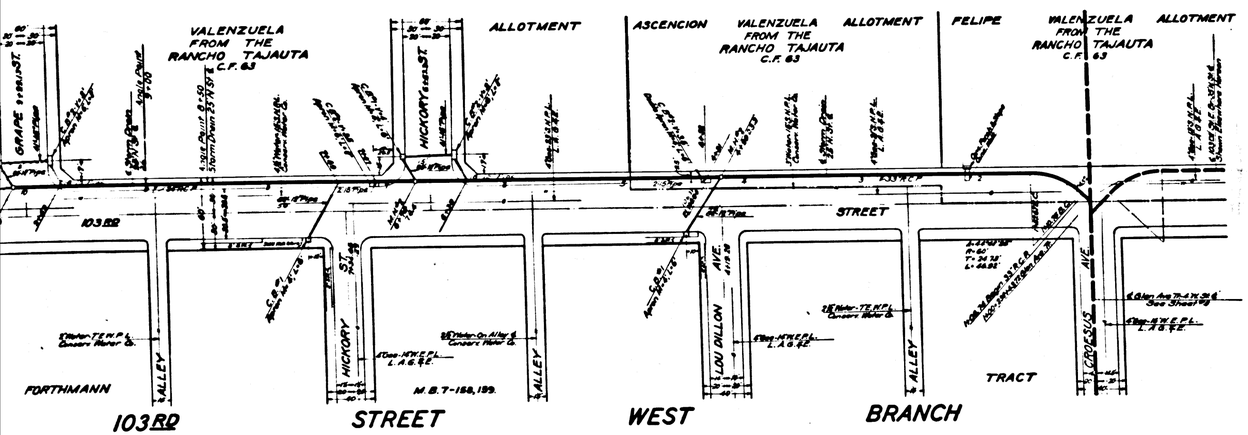

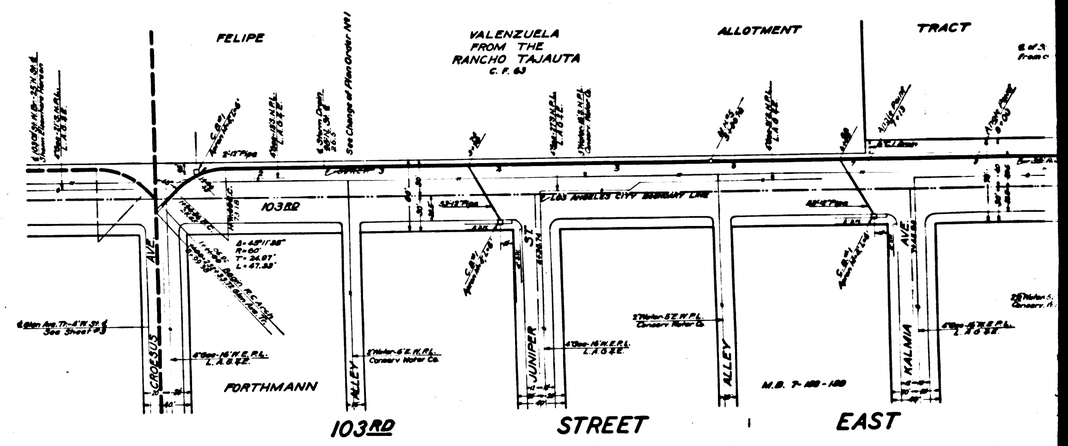

CSB-1171-8
A 3 OF A 7

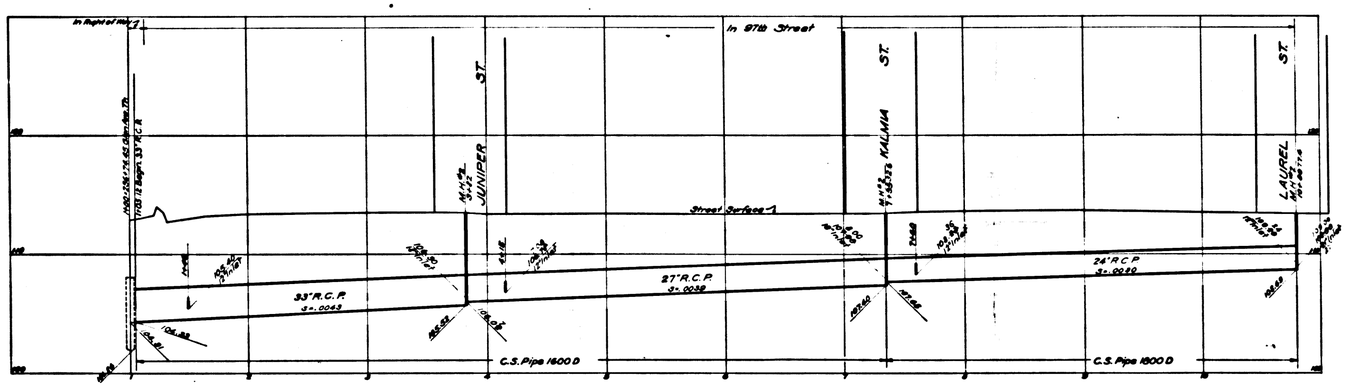

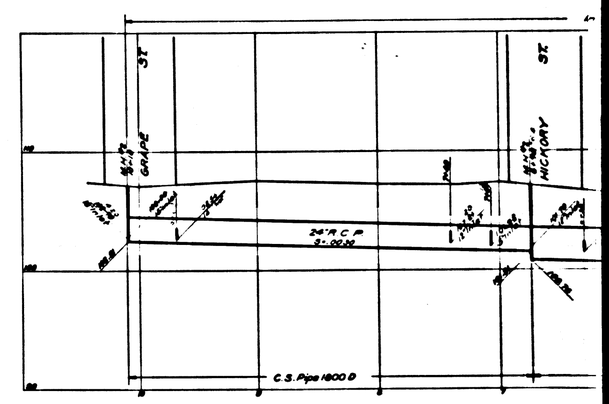

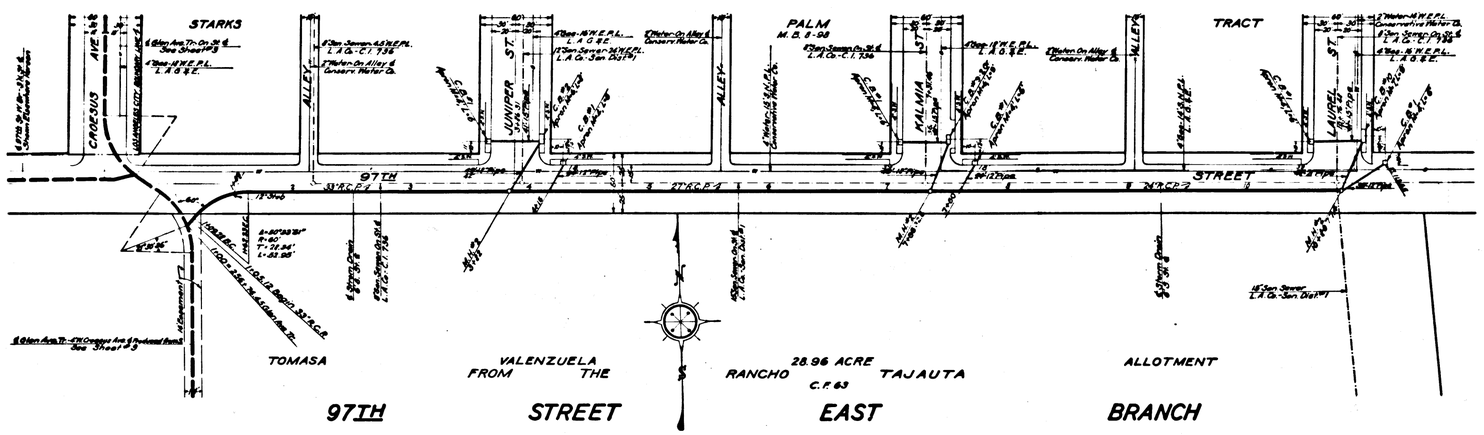

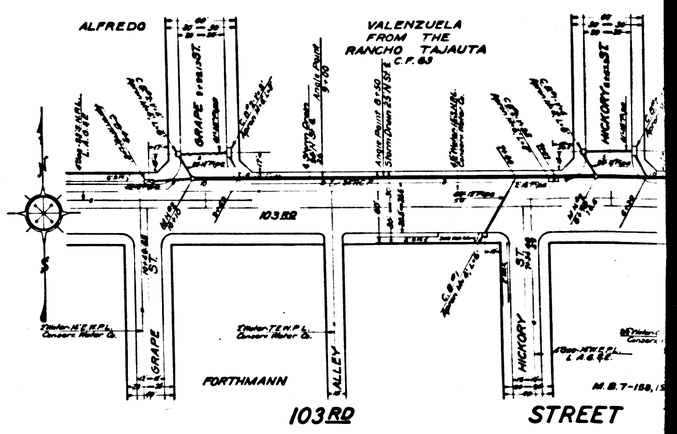

CSB-1171-8
A4 OF A7

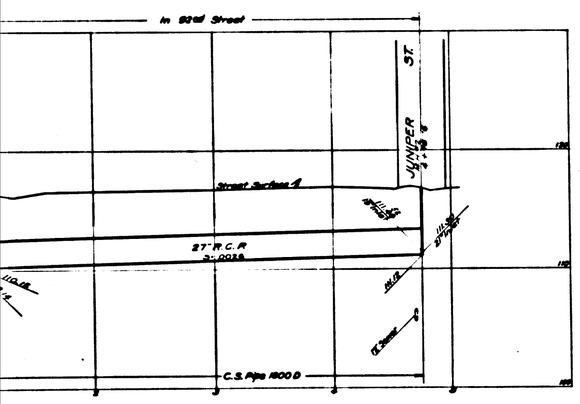

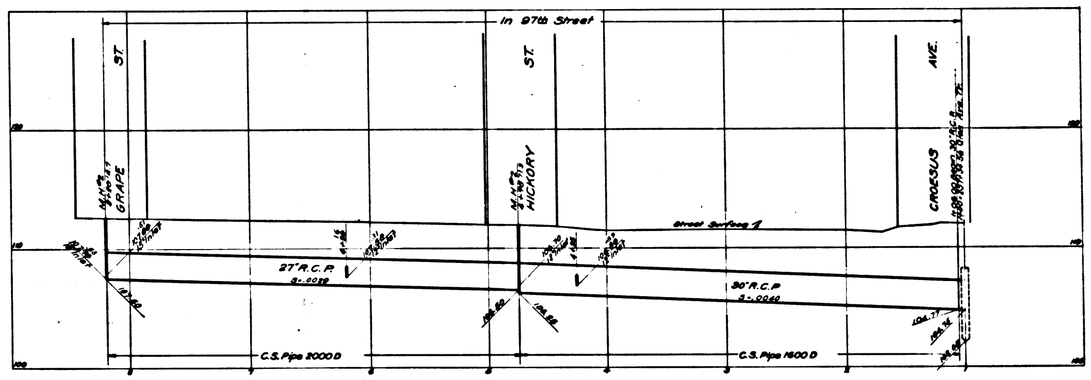

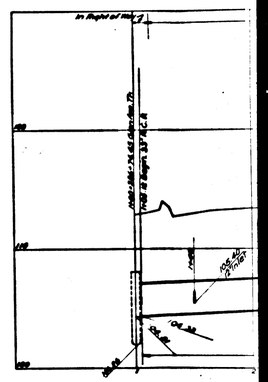

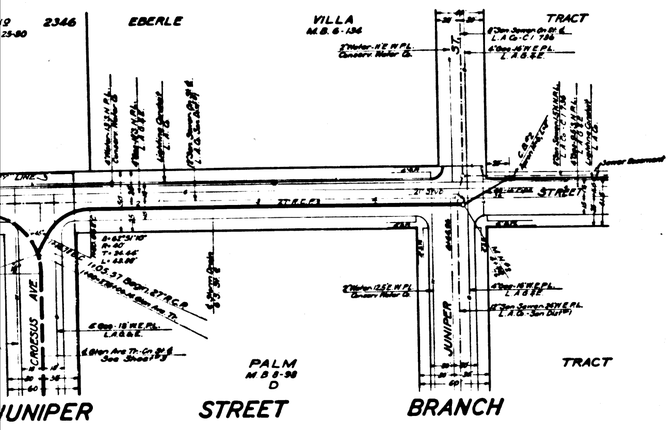

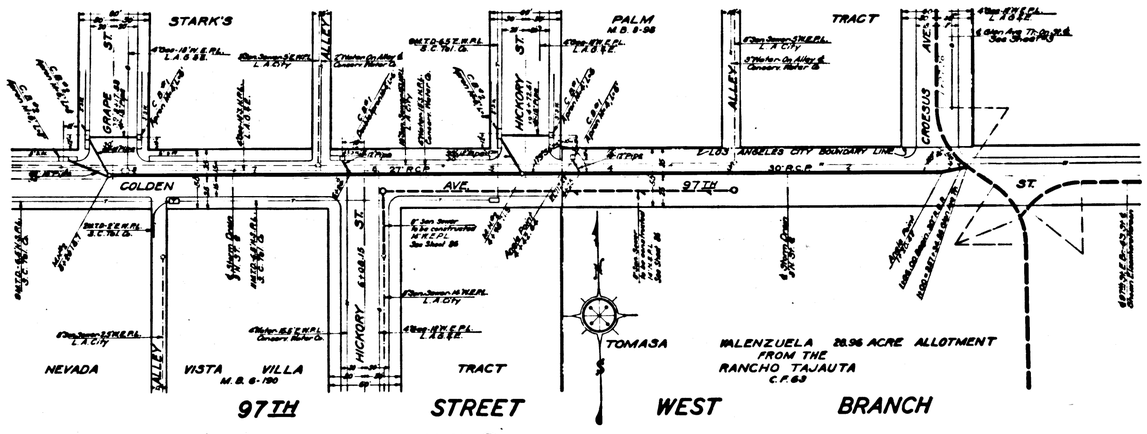

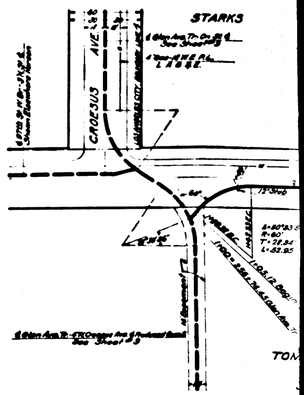

CSB-1171-8
A 5 OF A 7

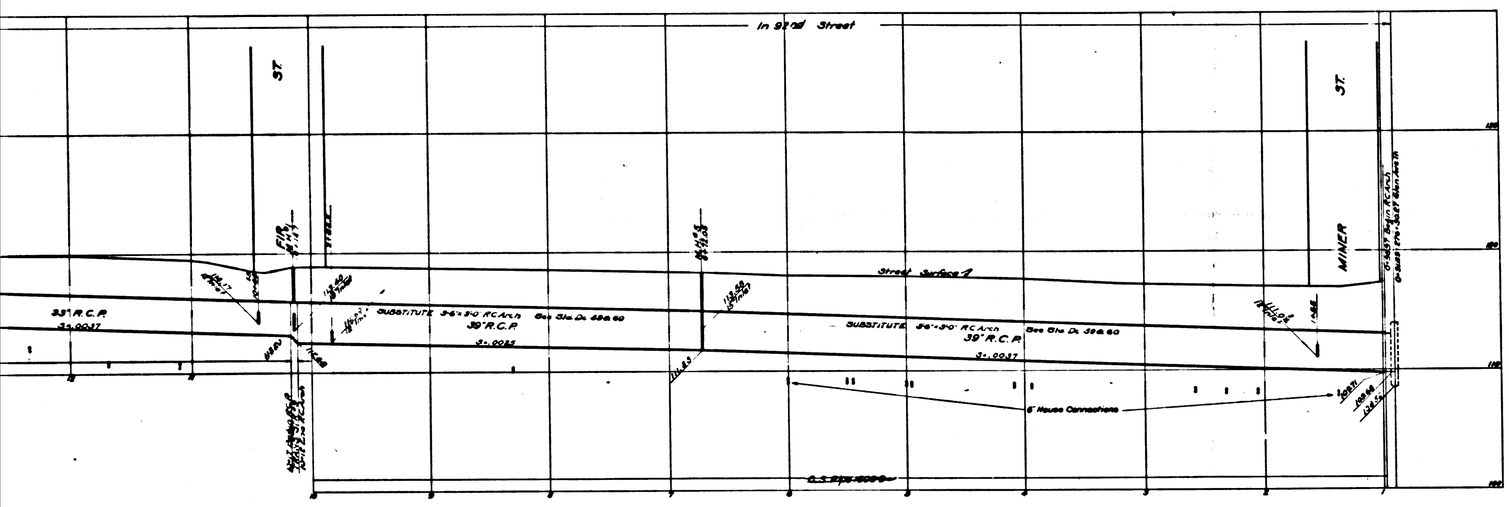

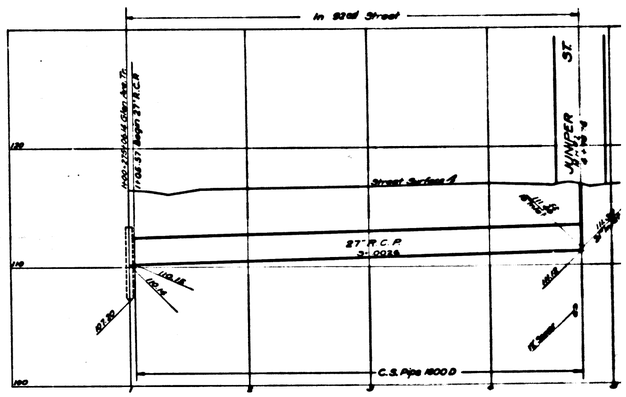

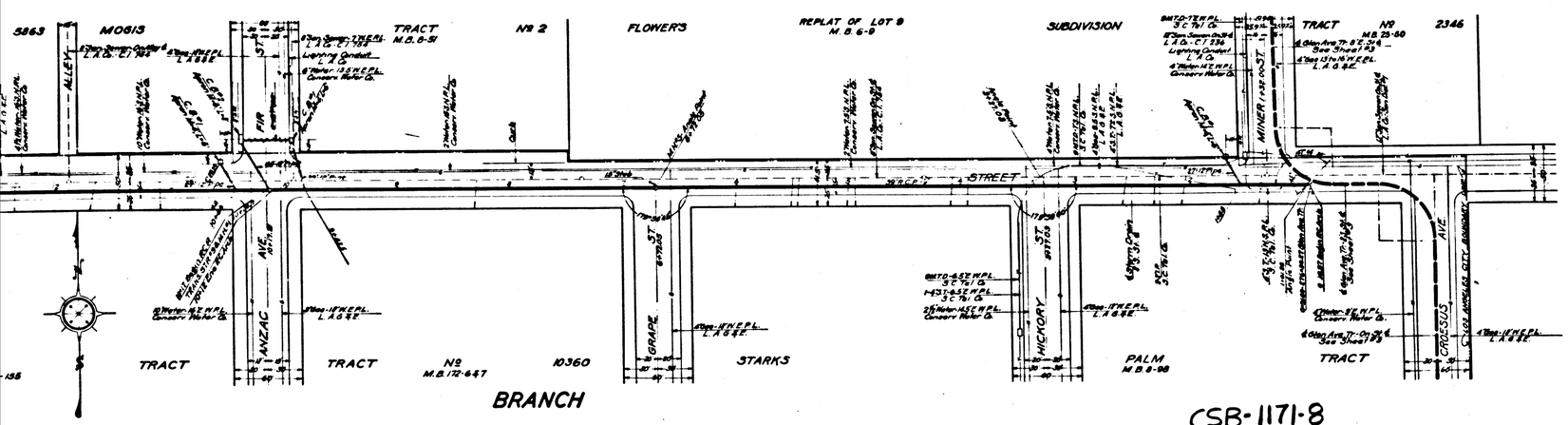

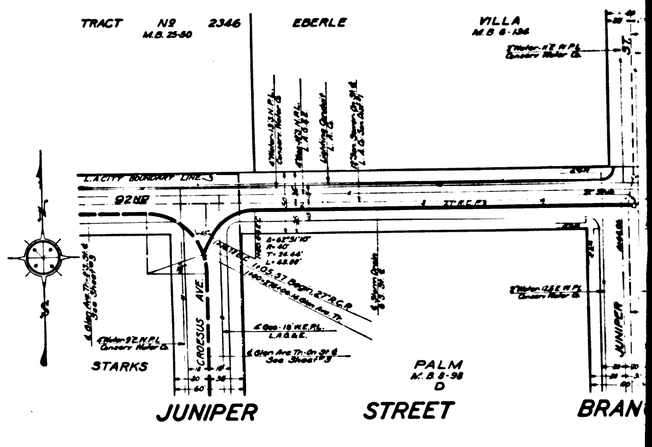

CSB-1171-8
A6 OF A7

INDEX

Lines Shown on the Street Bearing from Left to Right

PLAN AND PROFILE

92ND ST. BR.

JUNIPER ST. BR.

97TH ST. WEST BR.

97TH ST. EAST BR.

103RD ST. WEST BR.

103RD ST. EAST BR.

107TH ST. WEST BR.

107TH ST. EAST BR.

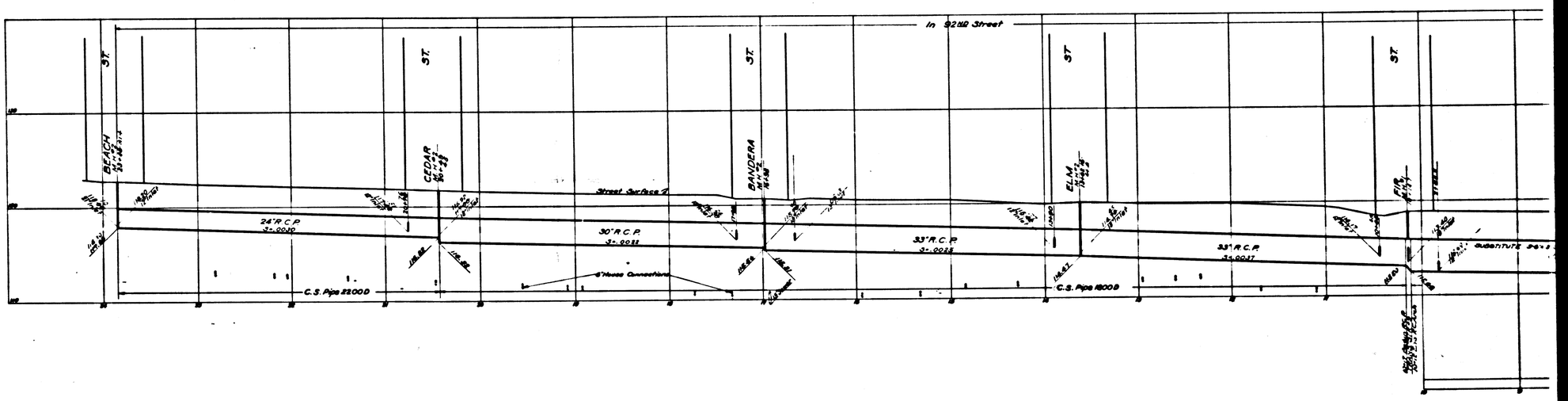

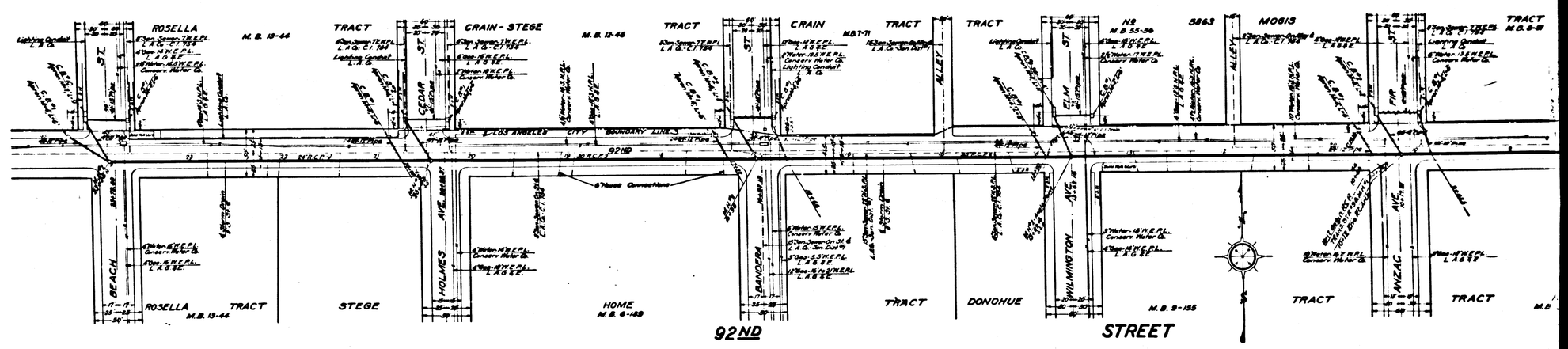

CSB-1171-8

A 7 OF A 7