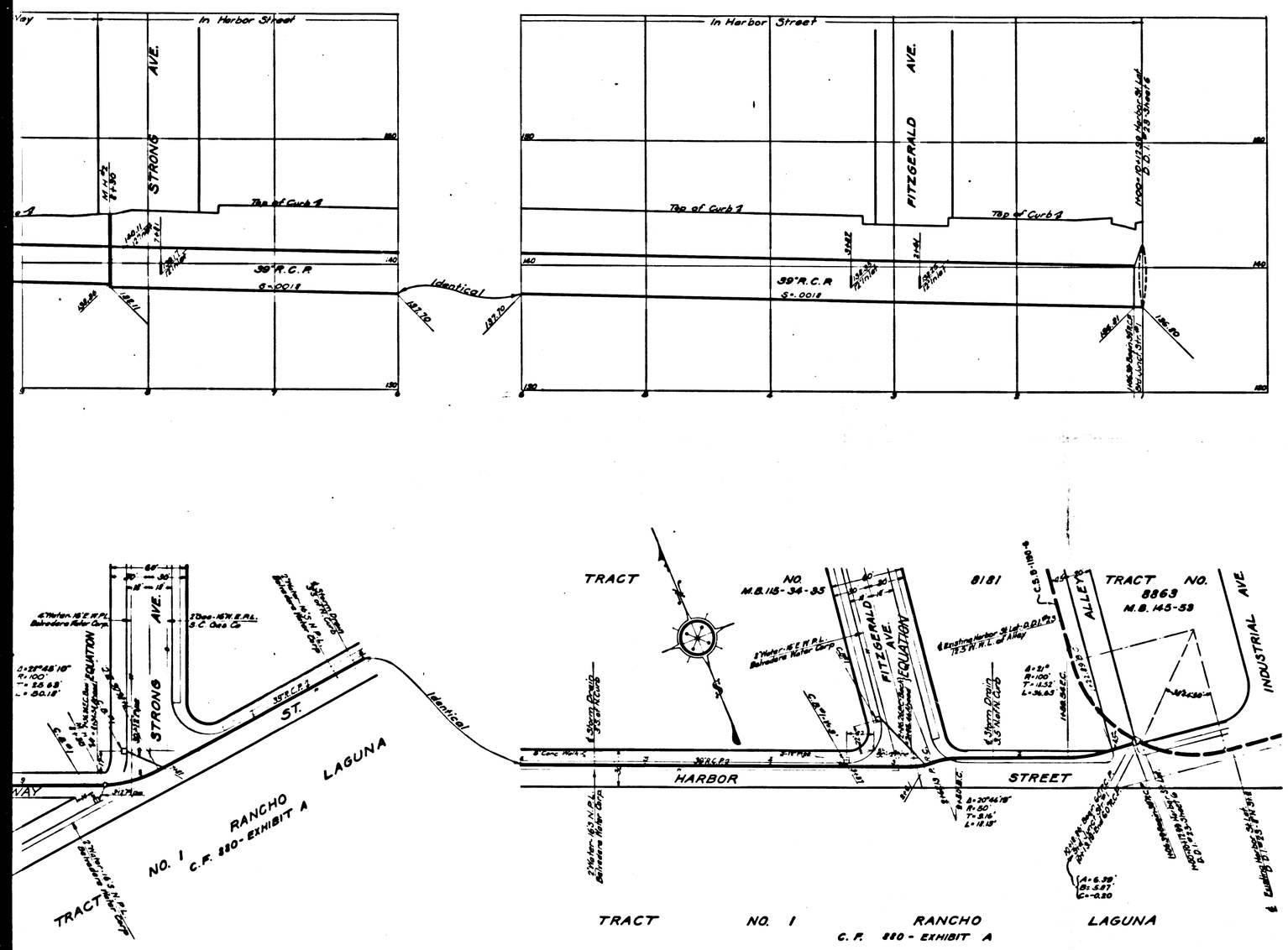

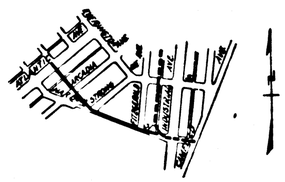

KEY MAP
SHOWING DRAINS

D.D.I. № 23 EXTENSION

OF THE COUNTY OF LOS ANGELES, CALIFORNIA

PLAN AND PROFILE OF

HARBOR ST. STUB

SHEET 1 OF 1 SHEET

SCALE: VERT. 1:4' HORIZ. 1:40'

MARCH 1933

J.E. ROCKHOLD - COUNTY SURVEYOR

Recommended: ALFRED JONES, CHIEF DEPUTY

Approved: J.E. ROCKHOLD, COUNTY SURVEYOR

THIS DRAWING AND THE DATA HEREON IS HEREBY MADE A PART OF THE SPECIFICATIONS

REFERENCE				
F.B.		DESIGNED	E.E. Mitchell	FEB. 1933
L.B.	840	TRACED	R.L. Hunstock	MAR. 1933
		CHECKED	J.H. Hartley	FEB. 1933

OR ST. STUB

CSB-1175
A1 OF A2

COUNTY SURVEYOR'S MAP NO. B-1175

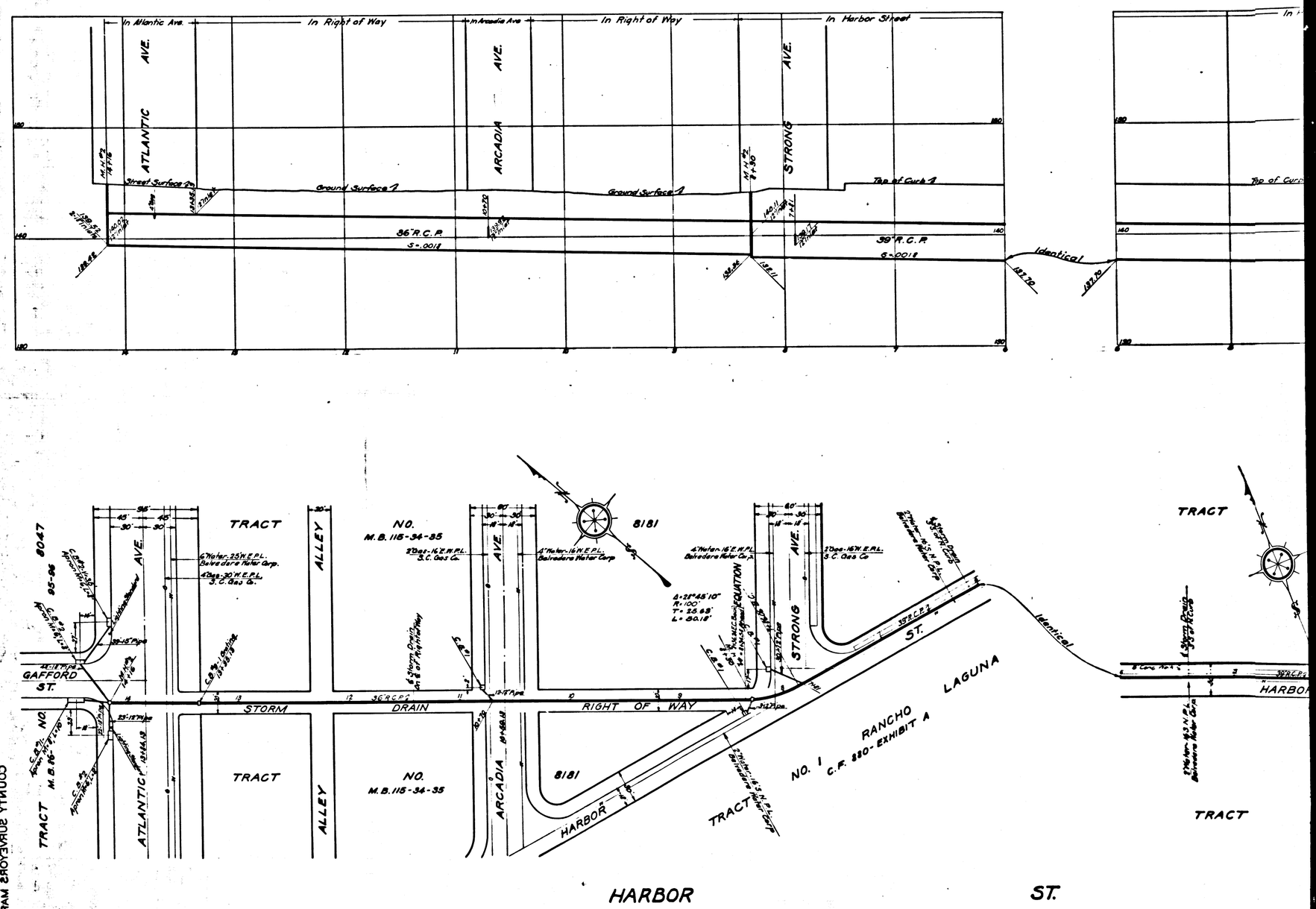

CSB-1175

A2 OF A2