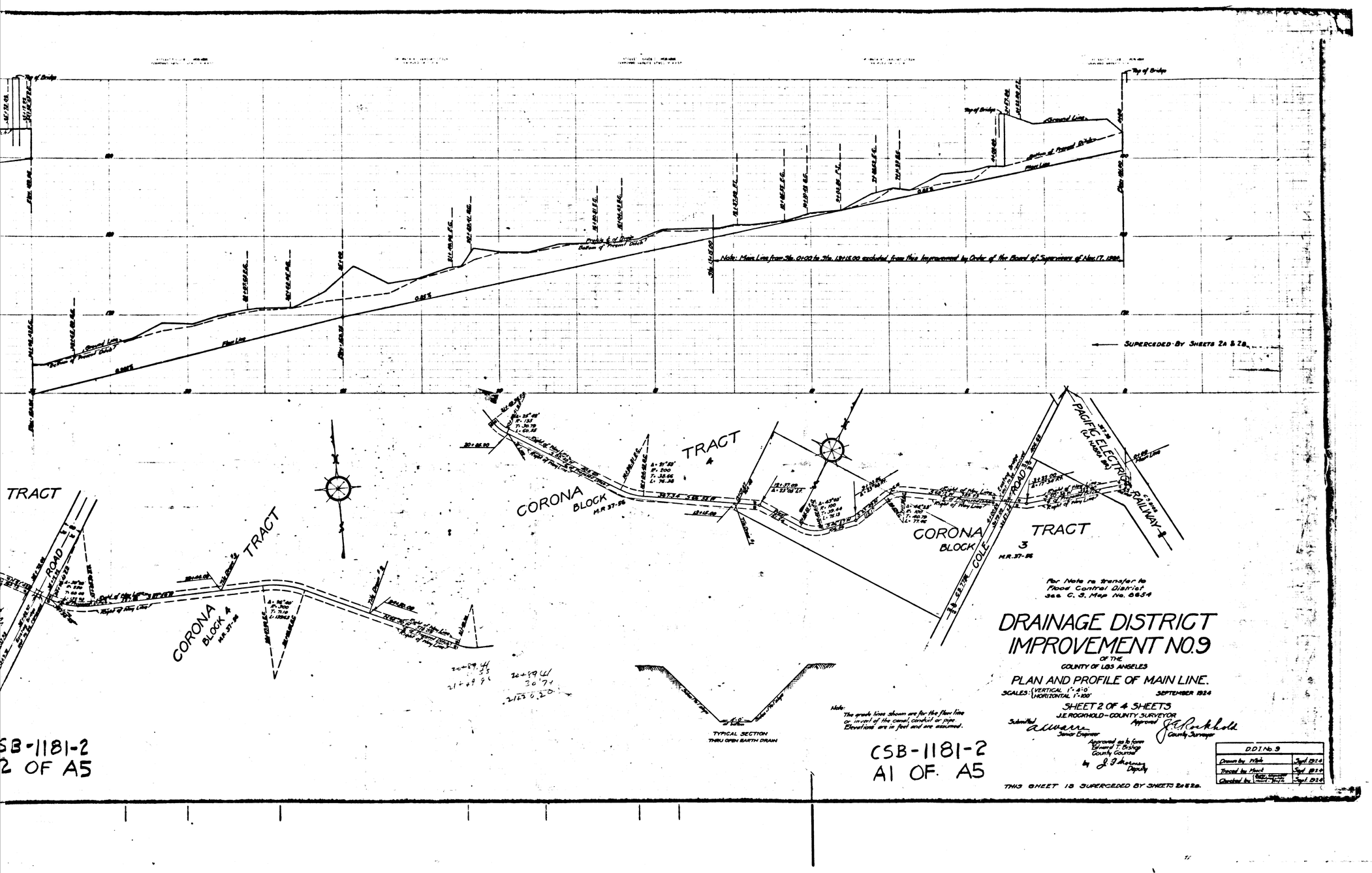

For Note re transfer to Flood Control District see C. S. Map No. 8654

DRAINAGE DISTRICT IMPROVEMENT NO. 9

OF THE COUNTY OF LOS ANGELES

PLAN AND PROFILE OF MAIN LINE.

SCALES: VERTICAL 1" = 4'-0" HORIZONTAL 1" = 100'

SEPTEMBER 1924

SHEET 2 OF 4 SHEETS

J.E. ROCKHOLD – COUNTY SURVEYOR

Submitted: A. Warre, Senior Engineer

Approved: J. E. Rockhold, County Surveyor

Approved as to form Edward T. Bishop, County Counsel by J. F. Thorne, Deputy

Note: The grade lines shown are for the flow line or invert of the canal, conduit or pipe. Elevations are in feet and are assumed.

D.D.I. No. 9	
Drawn by Wells	Sept. 1924
Traced by Hunt	Sept. 1924
Checked by [illegible]	Sept. 1924

THIS SHEET IS SUPERCEDED BY SHEETS 2A & 2B.

CSB-1181-2
A1 OF A5

SB-1181-2
2 OF A5

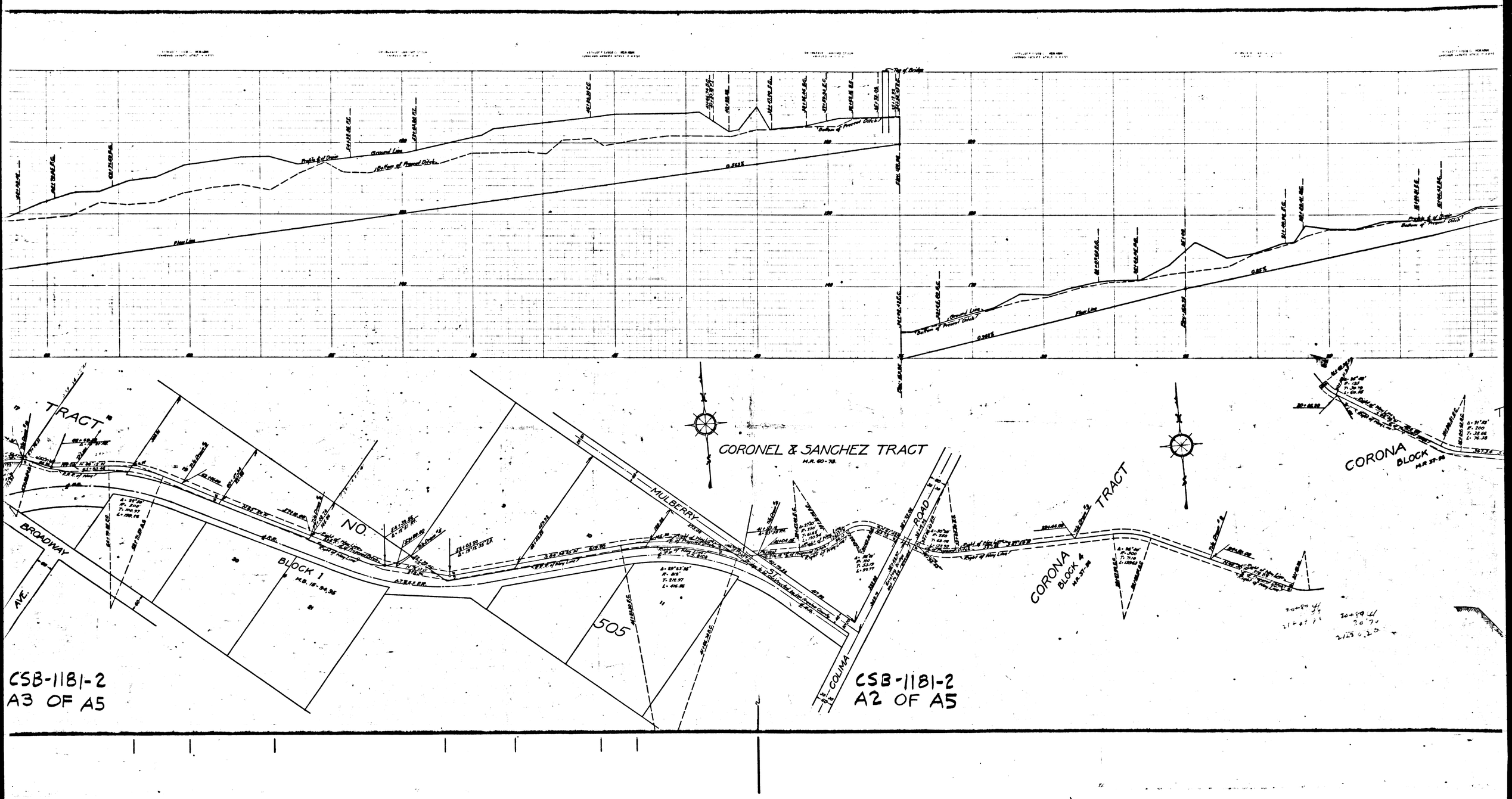

Top of Bridge
Ground Line
Bottom of Present Ditch
Flow Line
0.563%
0.85%
TRACT
NO.
BROADWAY
AVE.
BLOCK 1
M.B. 15-94,95
MULBERRY
ST.
505
CORONEL & SANCHEZ TRACT
M.R. 60-73.
COLIMA
ROAD
CORONA
BLOCK 4
M.R. 37-96
CORONA
BLOCK
M.R. 37-96
CSB-1181-2
A3 OF A5
CSB-1181-2
A2 OF A5

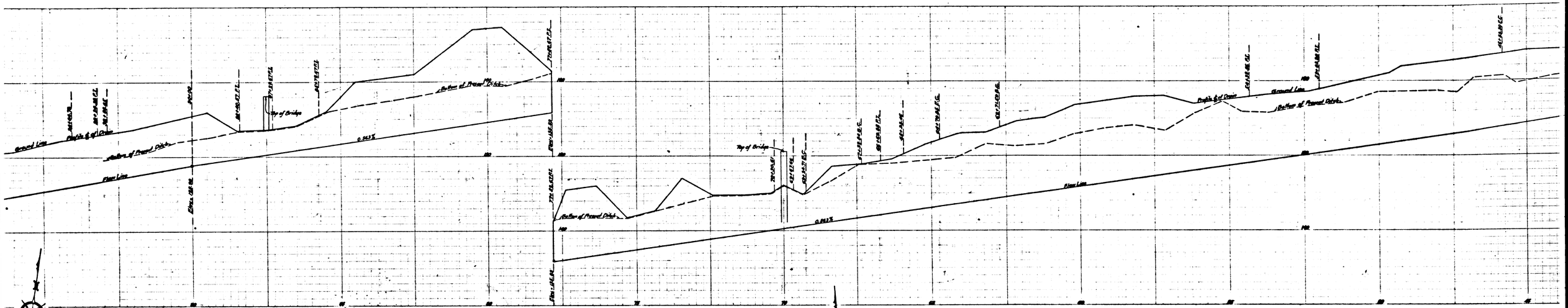

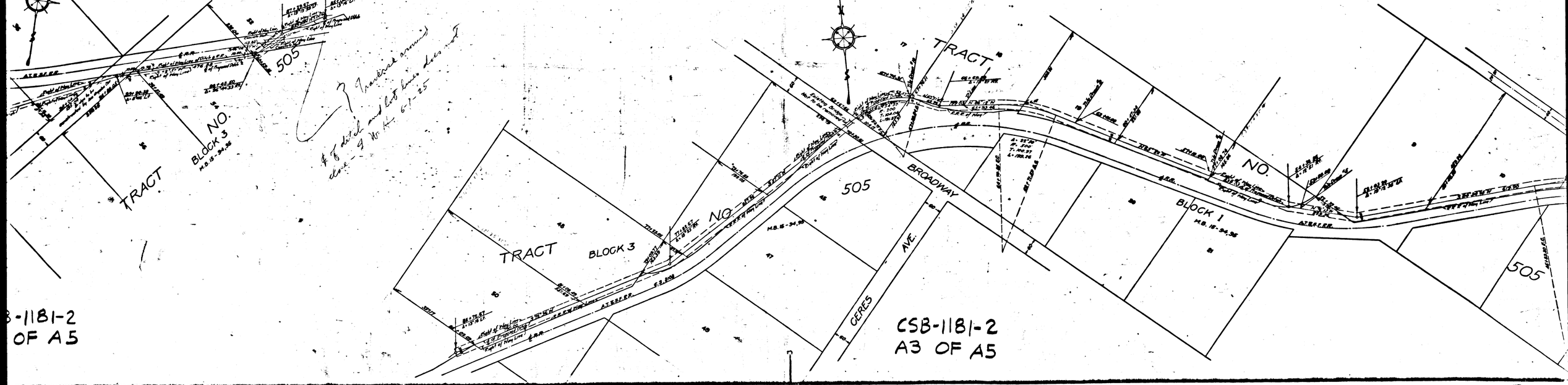

CSB-1181-2
OF A5

CSB-1181-2
A3 OF A5

For Note re transfer to Flood Control District see C. S. Map No. 6654

DRAINAGE DISTRICT IMPROVEMENT NO. 9.

OF THE
COUNTY OF LOS ANGELES

PLAN AND PROFILE OF MAIN LINE

SCALES: { VERTICAL 1" = 4'-0"
HORIZONTAL 1" = 100'

JULY 1934

SHEET 2 OF 4 SHEETS

J.E. ROCKHOLD - COUNTY SURVEYOR

Submitted A. Ward — Senior Engineer

Approved J. E. Rockhold — County Surveyor

Approved as to form Edmund T. Dillon, County Counsel
by J. J. Mahoney, Deputy

THIS SHEET IS SUPERCEDED BY SHEETS 2A & 2B.

Note:
The arrowy lines shown are for the flow line or invert of the canal, conduit or pipe. Elevations are in feet and are assumed.

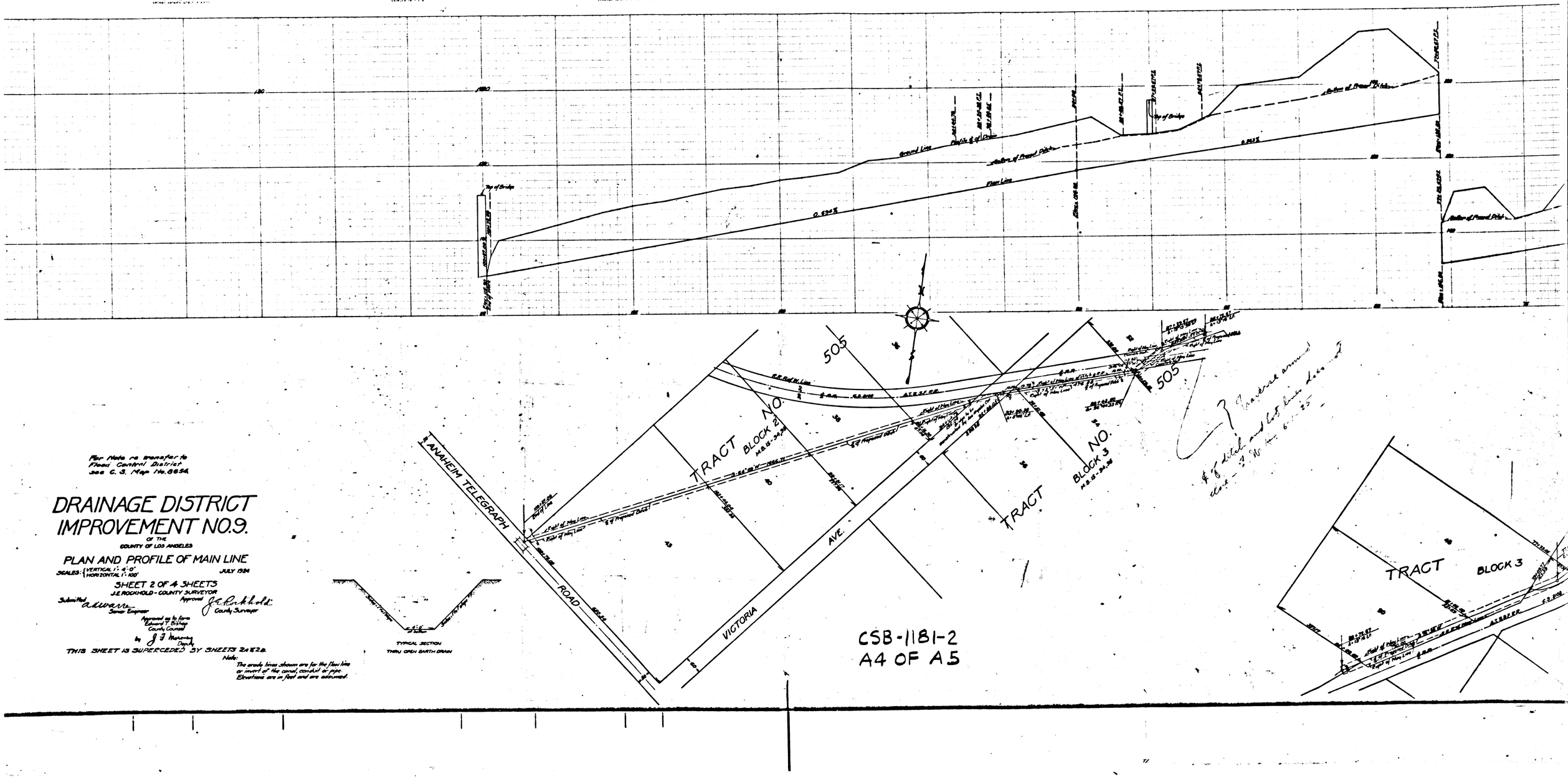

CSB-1181-2
A4 OF A5

SUPERCEDED BY SHEETS 2A & 2B

For Note re transfer to Flood Control District see C. S. Map No. 6654.

DRAINAGE DISTRICT IMPROVEMENT NO. 9.

OF THE
COUNTY OF LOS ANGELES

PLAN AND PROFILE OF MAIN LINE

SCALES: { VERTICAL 1" = 4'-0"
HORIZONTAL 1" = 100' }

JULY 1934

SHEET 2 OF 4 SHEETS

J.E. ROCKHOLD - COUNTY SURVEYOR

Submitted adwarn
Senior Engineer

Approved J.E. Rockhold
County Surveyor

Approved as to form
Edward T. Bishop
County Counsel
by J.J. Hunsaker
Deputy

THIS SHEET IS SUPERCEDED BY SHEETS 2A&2B

Note:
The greedy lines shown are for the flow line or invert of the corrugated metal pipe. Elevations are in feet and are assumed.

TYPICAL SECTION
THRU OPEN EARTH DRAIN

ANAHEIM TELEGRAPH ROAD

TRACT

VICT

CSB-1181-2
A5 OF A5