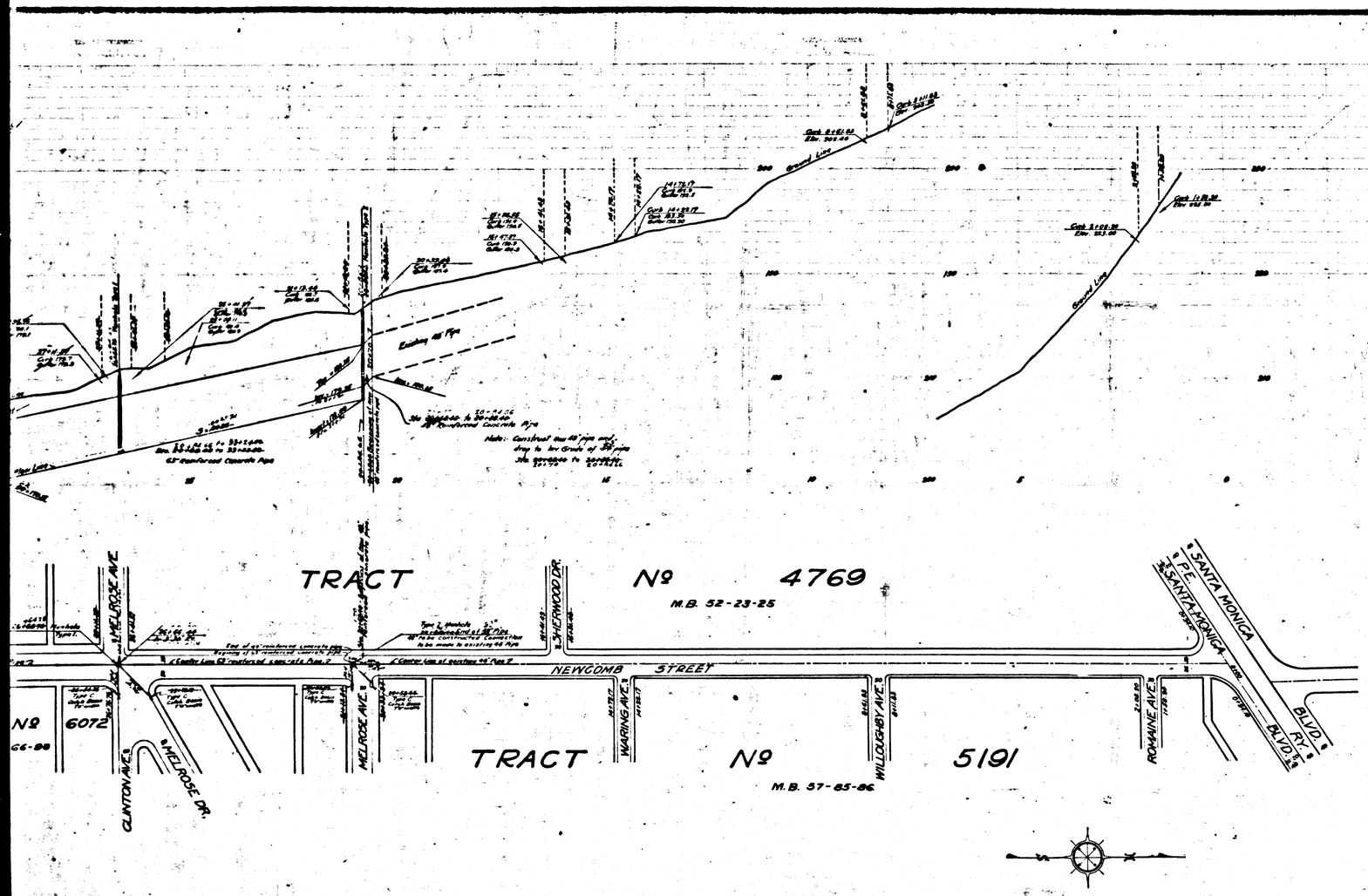

DRAINAGE DISTRICT IMPROVEMENT NO. 11.

OF THE
COUNTY OF LOS ANGELES

PLAN AND PROFILE OF LA CIENEGA BOULEVARD LINE

SCALES { VERTICAL 1" = 10'
HORIZONTAL 1" = 50'

OCTOBER 1934

SHEET 2 OF 21 SHEETS

J.E. ROCKHOLD - COUNTY SURVEYOR.

Submitted: A.L. Warren, Senior Engineer

Approved: J.E. Rockhold, County Surveyor

Approved as to form: Edward T. Gallagher, County Counsel
by J. J. Mahony, Deputy

CSB 1182-2
A1 of A6

Note:- All elevations are in feet above U.S.G.S. or mean sea level datum.

D.D.T. NO. 11.	
Drawn by Burns	Oct. 1934
Traced by Hoeck	" "
Checked by Rawn	Nov. "

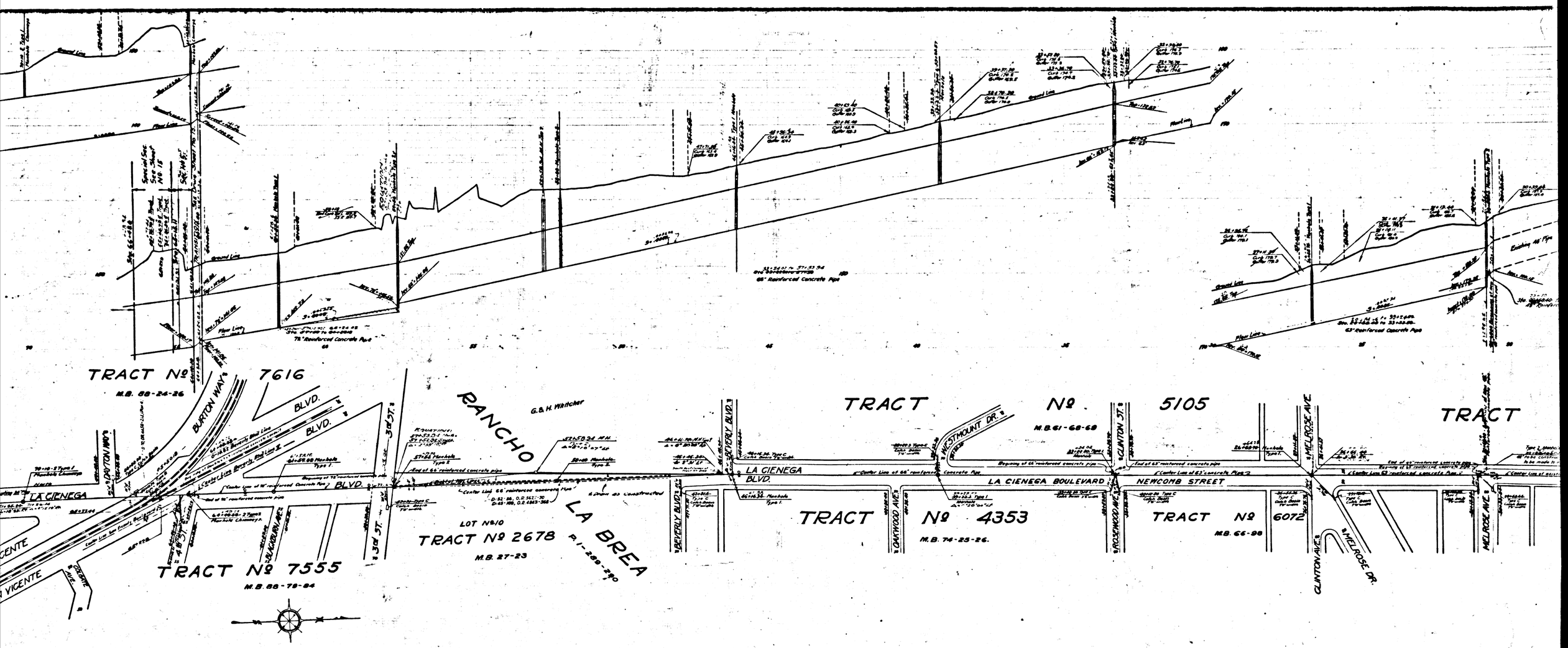

CSB 1182-2
A2 & A6

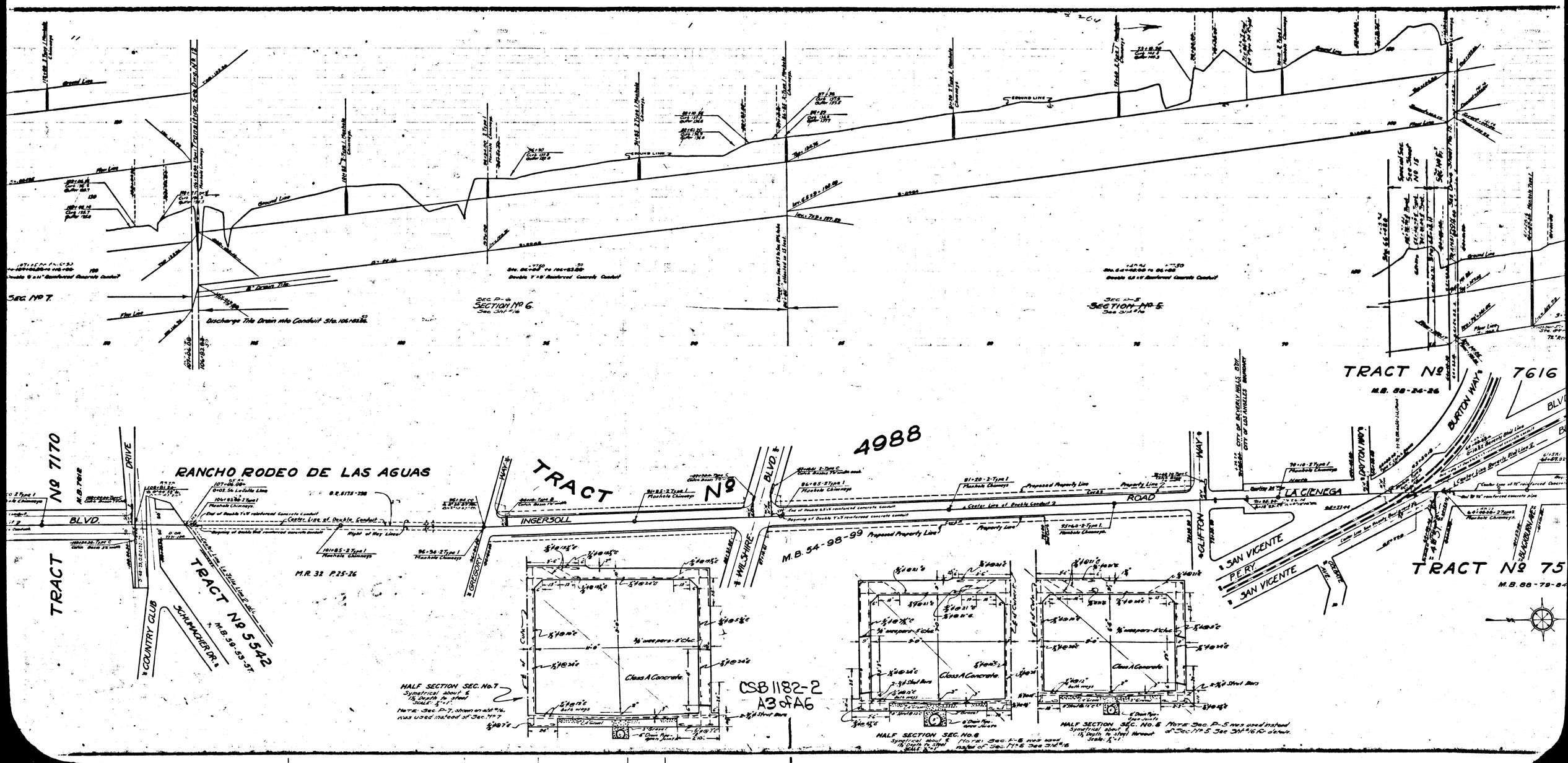

TRACT Nº 7616
M.B. 88-24-26
TRACT Nº 4988
RANCHO RODEO DE LAS AGUAS
TRACT Nº 7170
TRACT Nº 5542
M.B. 59-53-57
M.R. 32 P.25-26
M.B. 54-98-99
TRACT Nº 75
M.B. 88-79-84
INGERSOLL
BLVD.
DRIVE
COUNTRY CLUB
SCHUMACHER DR.
GREGORY
WILSHIRE
BLVD.
ROAD
LA CIENEGA
SAN VICENTE
P.E.RY.
SAN VICENTE
BURTON WAY
DAYTON WAY
GLIFTON
WAY
Ground Line
Flow Line
Discharge Tile Drain into Conduit Sta. 106+83.88
SEC. Nº 7
SECTION Nº 6
SECTION Nº 5
Class A Concrete
HALF SECTION SEC. No. 7
HALF SECTION SEC. No. 6
HALF SECTION SEC. No. 5
CSB 1182-2
A3 of A6

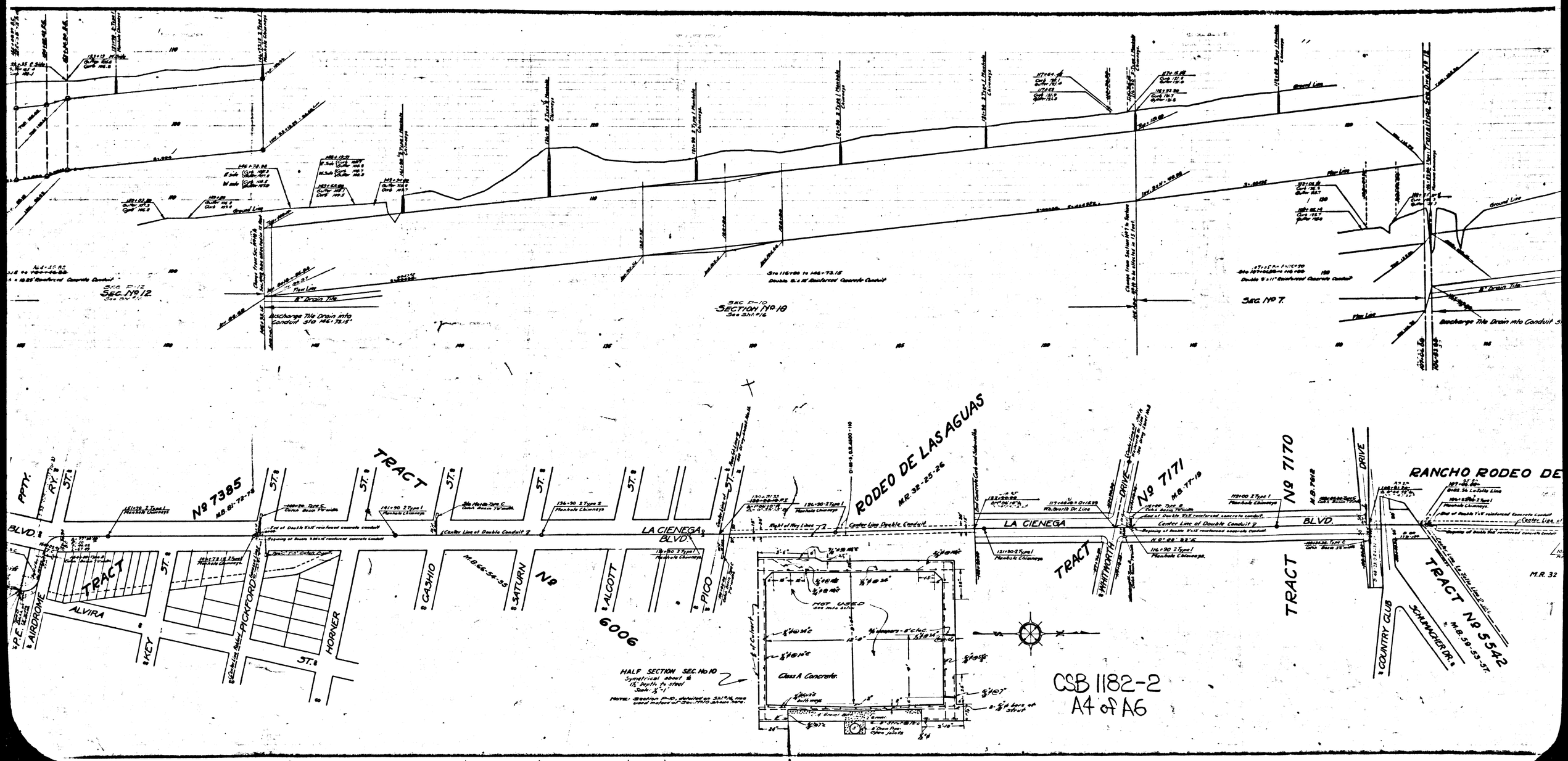

SEC. P-12
SEC. No 12
SEC. P-10
SECTION No 10
SEC. No 7
Ground Line
Flow Line
Discharge Tile Drain into Conduit
Transition Sec. No 12
TRACT No 7385
TRACT No 6006
TRACT No 7171
TRACT No 7170
TRACT No 5542
RODEO DE LAS AGUAS
RANCHO RODEO DE
LA CIENEGA BLVD.
PICO
ALCOTT
SATURN
CASHIO
HORNER
PICKFORD
KEY
ALVIRA
AIRDROME
WHITWORTH DRIVE
COUNTRY CLUB
SCHUMACHER DR.
HALF SECTION SEC. No 10
Class A Concrete
CSB 1182-2
A4 of A6

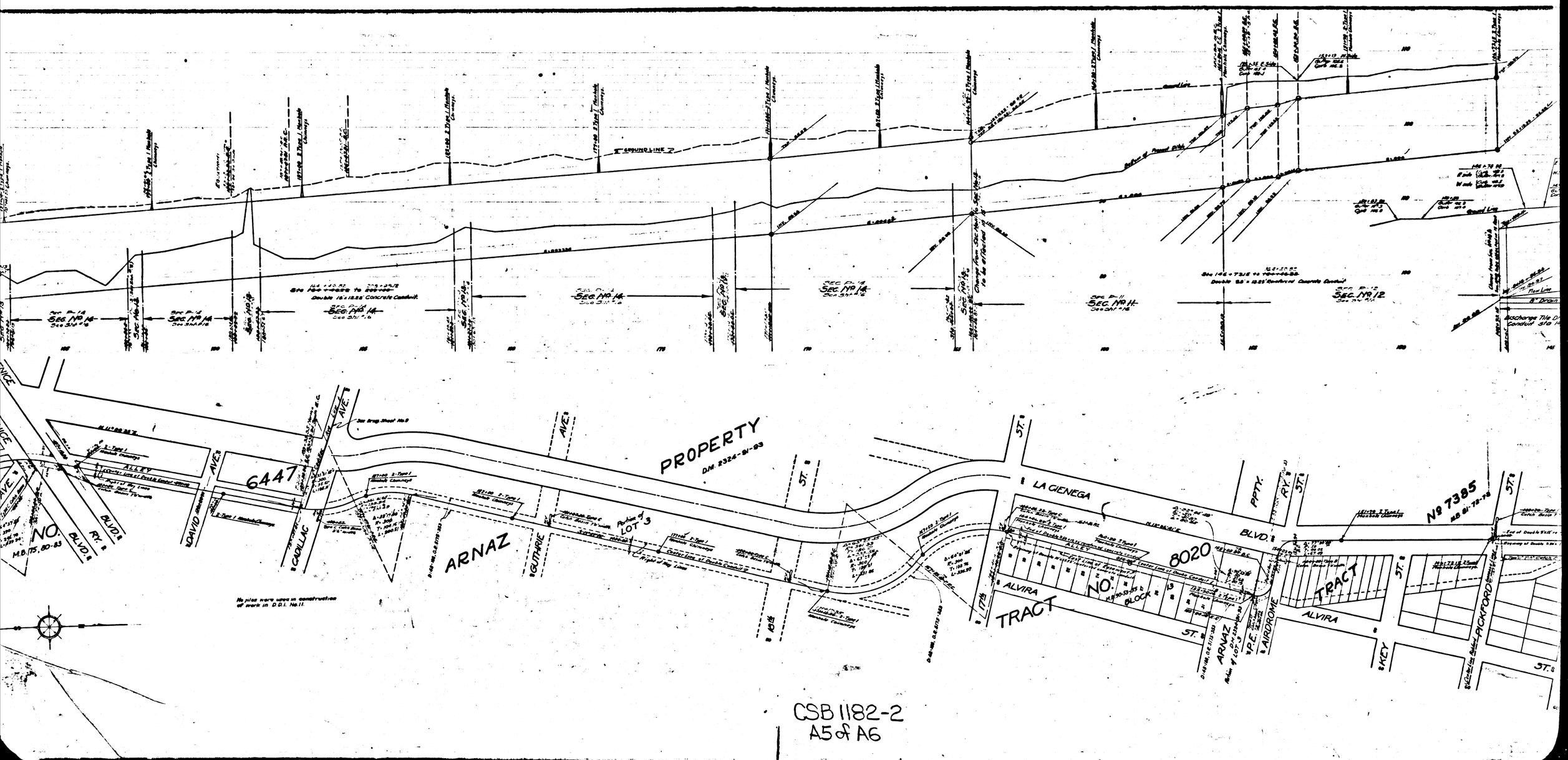

CSB 1182-2
A5 of A6

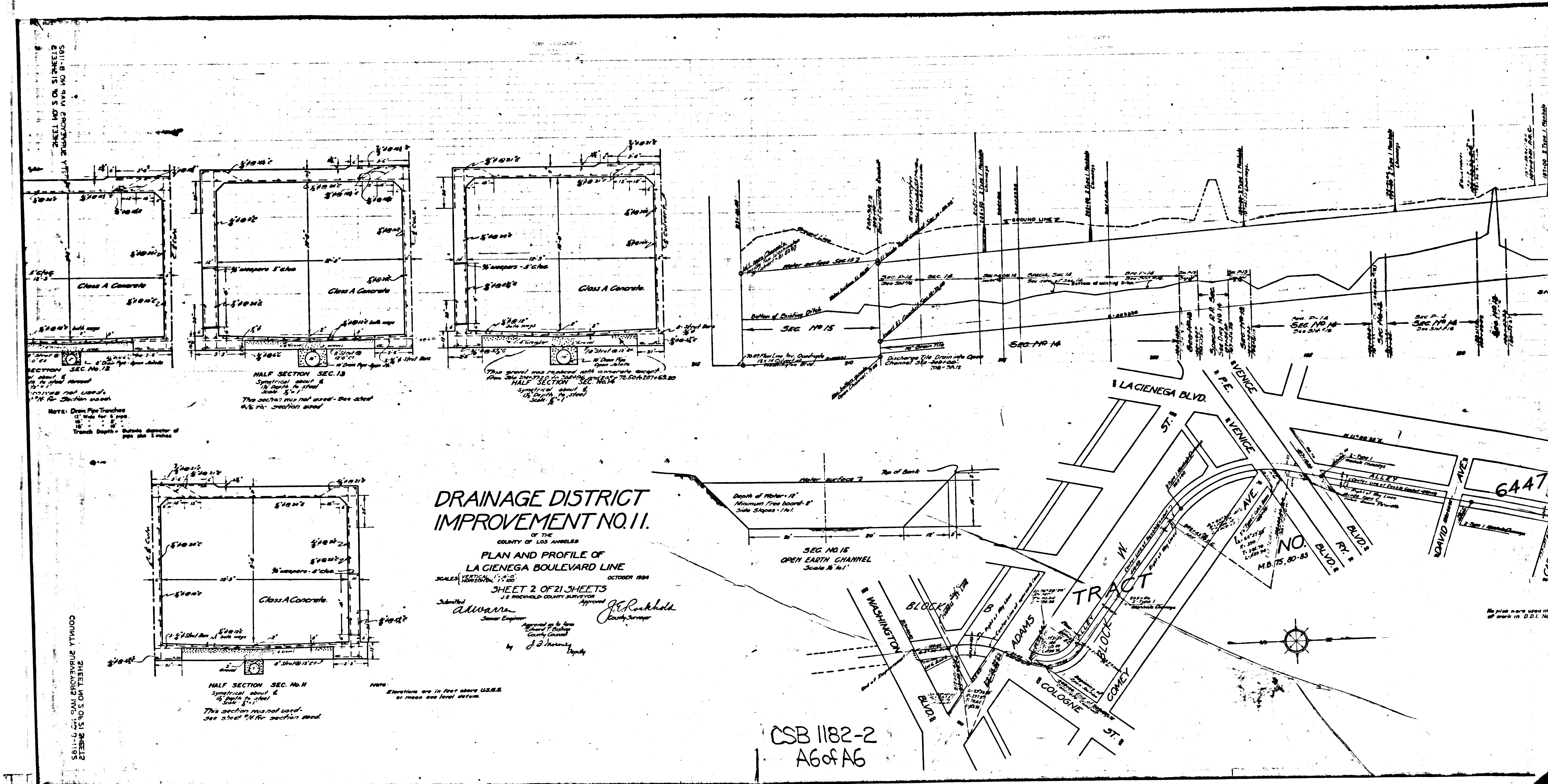
DRAINAGE DISTRICT
IMPROVEMENT NO. 11.
OF THE COUNTY OF LOS ANGELES
PLAN AND PROFILE OF
LA CIENEGA BOULEVARD LINE
SCALES VERTICAL 1" = 4'-0" HORIZONTAL 1" = 100
OCTOBER 1934
SHEET 2 OF 21 SHEETS
J. E. ROCKHOLD - COUNTY SURVEYOR
Submitted A.W. Warren Senior Engineer
Approved J.E. Rockhold County Surveyor
Approved as to form Edward T. Bishop County Counsel
by J. J. Moroney Deputy
COUNTY SURVEYORS MAP NO. B-1182
SHEET NO 2 OF 21 SHEETS
HALF SECTION SEC. No. 11
Symetrical about ℄
1½" Depth to steel
Scale: ⅛" = 1'
This section was not used - See sheet #16 for section used.
HALF SECTION SEC. 13
Symetrical about ℄
1½" Depth to steel
Scale: ½" = 1'
This section was not used - See sheet #16 for section used
HALF SECTION SEC. No. 14
Symetrical about ℄
1½" Depth to steel
This gravel was replaced with concrete except from Sta 204+37.20 to 204+96 and 207+72.50 to 207+63.20
SECTION SEC. No. 12
Class A Concrete
NOTE: Drain Pipe Trenches
12" Wide for 6" pipe
16" " " 8" "
18" " " 10" "
Trench Depth = Outside diameter of pipe plus 2 inches.
Note: Elevations are in feet above U.S.G.S. or mean sea level datum.
SEC. NO. 15
OPEN EARTH CHANNEL
Scale ⅛" to 1'
Depth of Water = 12"
Minimum Free board = 2"
Side Slopes = 1 to 1.
Water surface
Top of Bank
GROUND LINE
Water surface Sec. 15
Bottom of Existing Ditch
SEC. No. 15
SEC. No. 14
10" Drain Tile
Discharge Tile Drain into Open Channel Sta 208+00
Special R.R. Sec. See Dwg No 14
LA CIENEGA BLVD.
P.E.
VENICE BLVD.
WASHINGTON BLVD.
ADAMS
COLOGNE ST.
COMEY AVE.
W. ST.
ALLEY
DAVID AVE.
CADILLAC
BLOCK B
TRACT NO. 6447
M.B. 75, 80-83
No piles were used in construction of work in D.D.I. No. 11
CSB 1182-2
A6 of A6