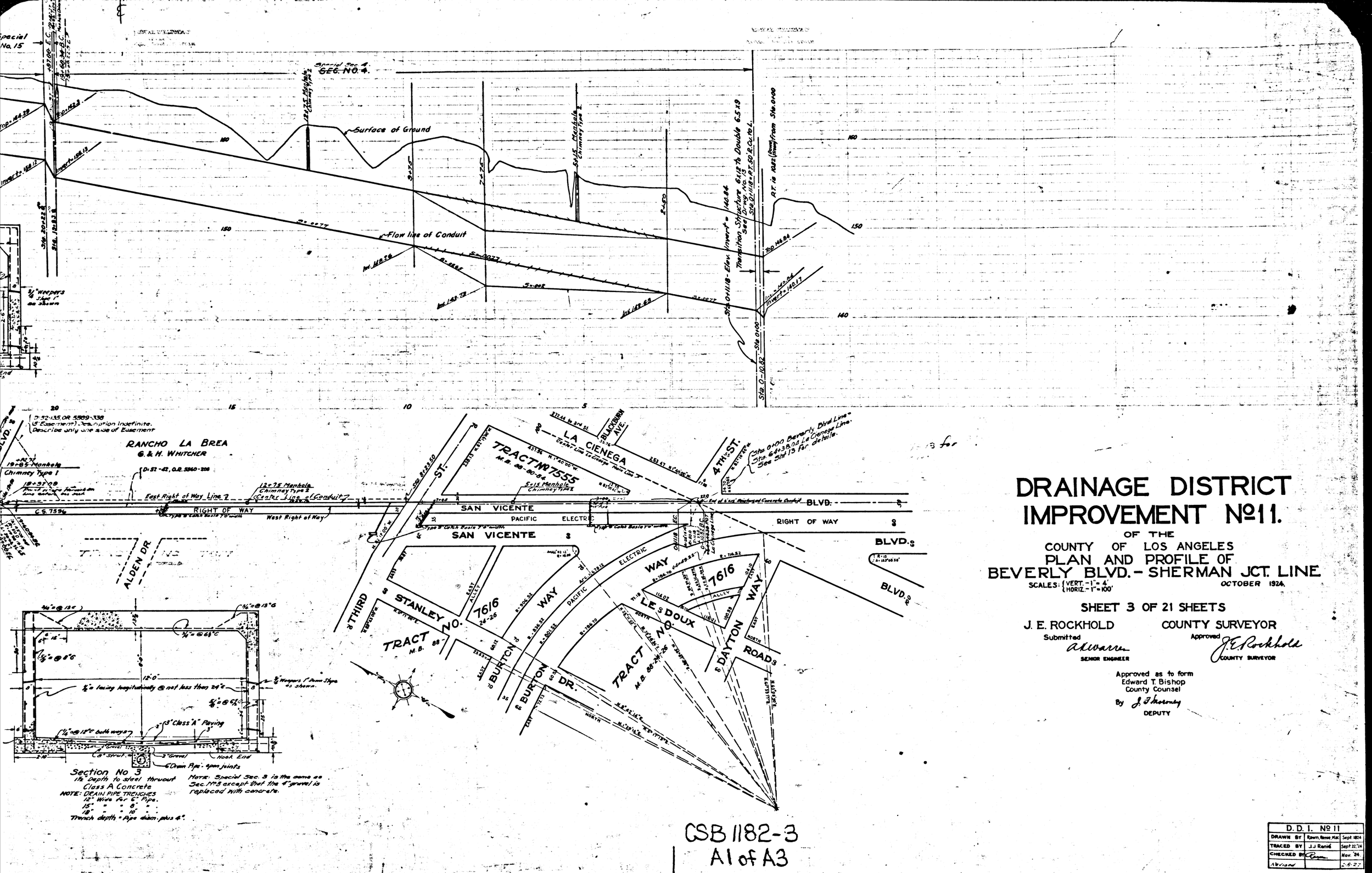

DRAINAGE DISTRICT IMPROVEMENT No. 11.

OF THE

COUNTY OF LOS ANGELES

PLAN AND PROFILE OF

BEVERLY BLVD. - SHERMAN JCT. LINE

SCALES: (VERT. - 1" = 4'
HORIZ. - 1" = 100')

OCTOBER 1924.

SHEET 3 OF 21 SHEETS

J. E. ROCKHOLD
COUNTY SURVEYOR

Submitted
SENIOR ENGINEER

Approved
COUNTY SURVEYOR

Approved as to form
Edward T. Bishop
County Counsel
By
DEPUTY

D. D. I. No. 11		
DRAWN BY	Rawn, Renie Mac	Sept. 1924
TRACED BY	J. J. Renié	Sept. 22, '24
CHECKED BY		Nov. '24
Revised		2-6-27

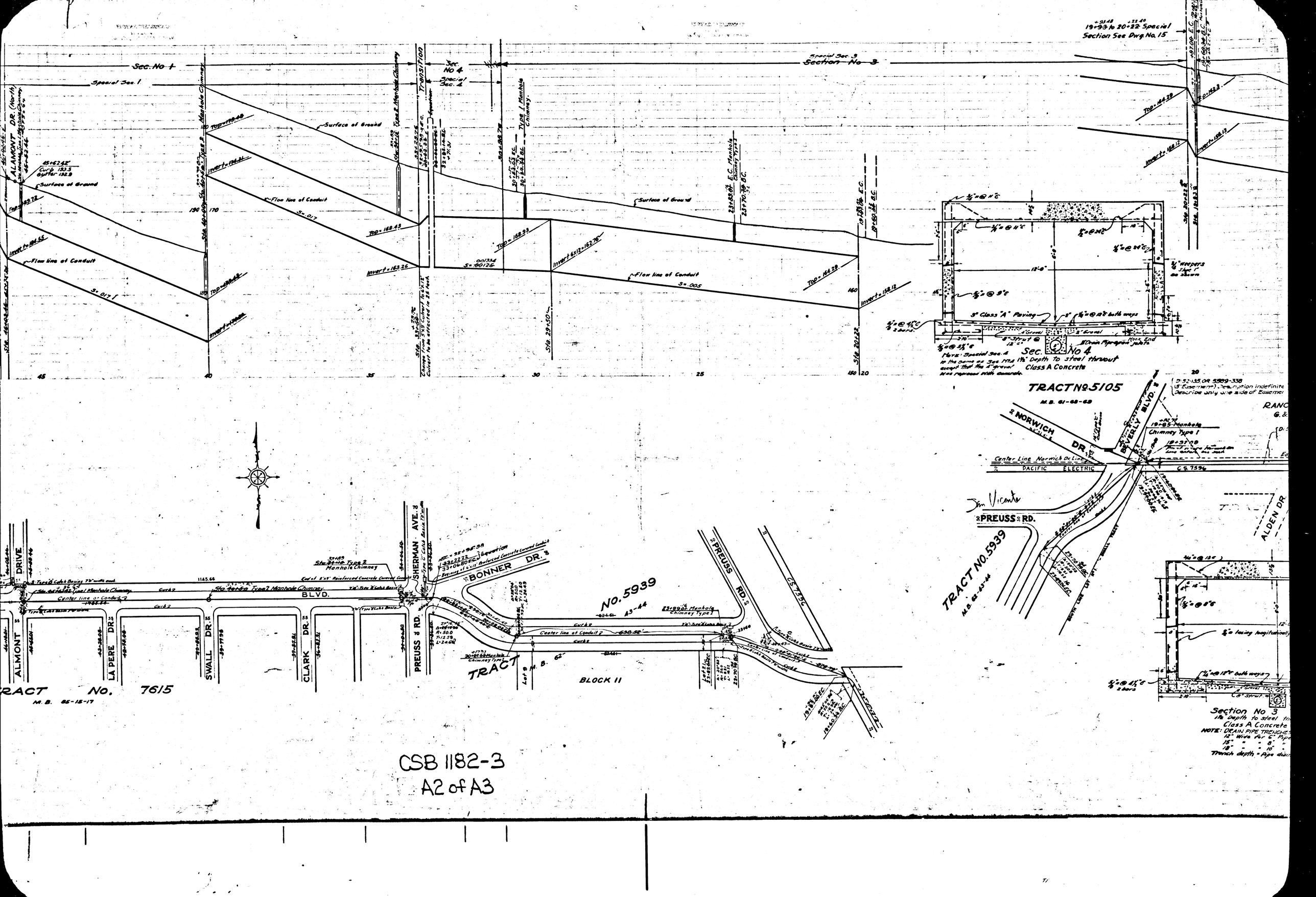

CSB 1182-3
A2 of A3

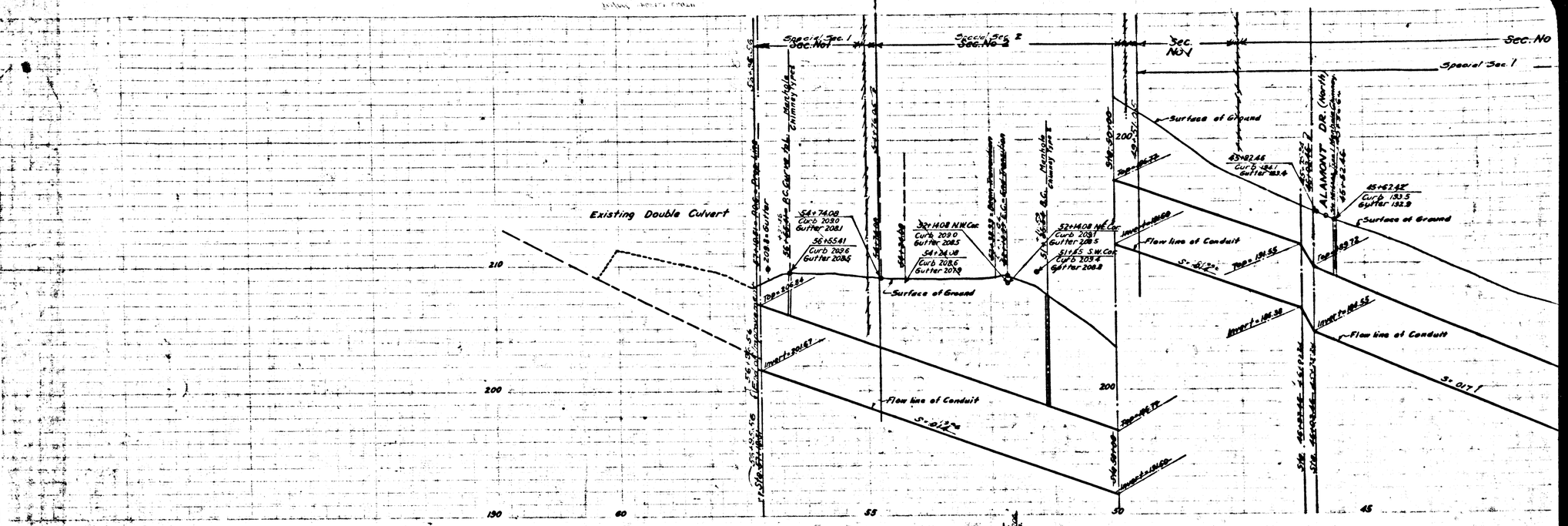

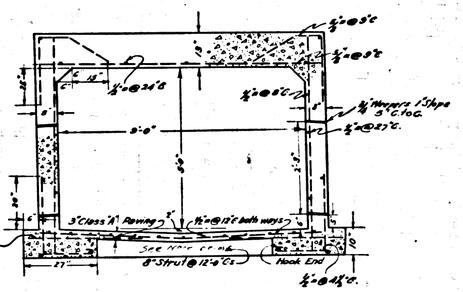

SECTION No 2
11½" depth to Steel thruout
Class A Concrete

NOTE: Special Sec. 2 is the same as Sec. No 2 except that gravel pockets under floor are replaced with concrete. (See pgs. 19, 20 + 39 of the "Computations" book.)

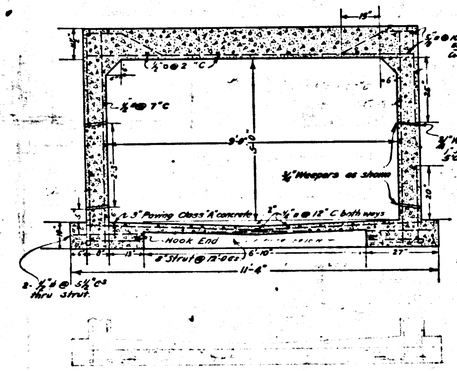

SECTION No. 1
11½" depth to Steel thruout
Class A Concrete

NOTE: Special Sec. 1 is the same as Sec. No 1 except that gravel pockets under floor are replaced with concrete. (See pgs. 19, 20 + 38 of the "Computations" Book.)

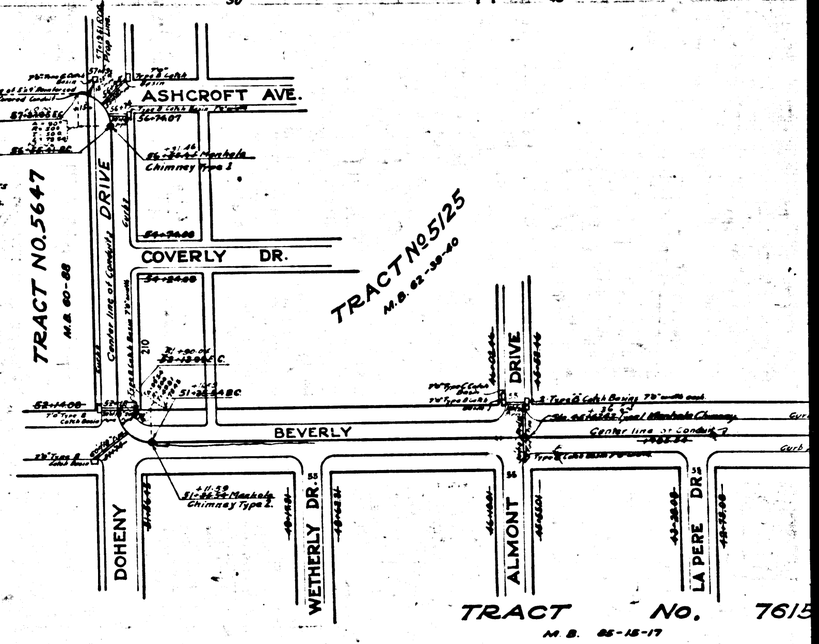

CSB 1182-3
A3 of A3