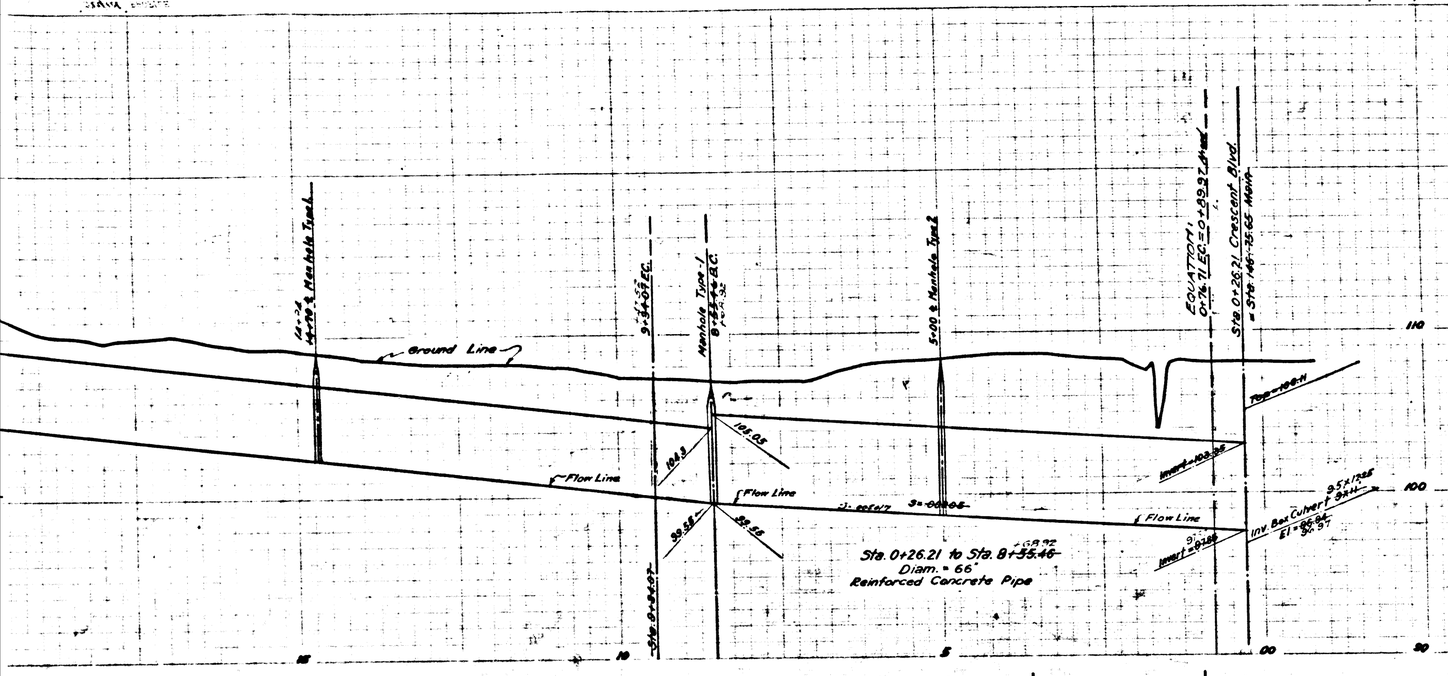

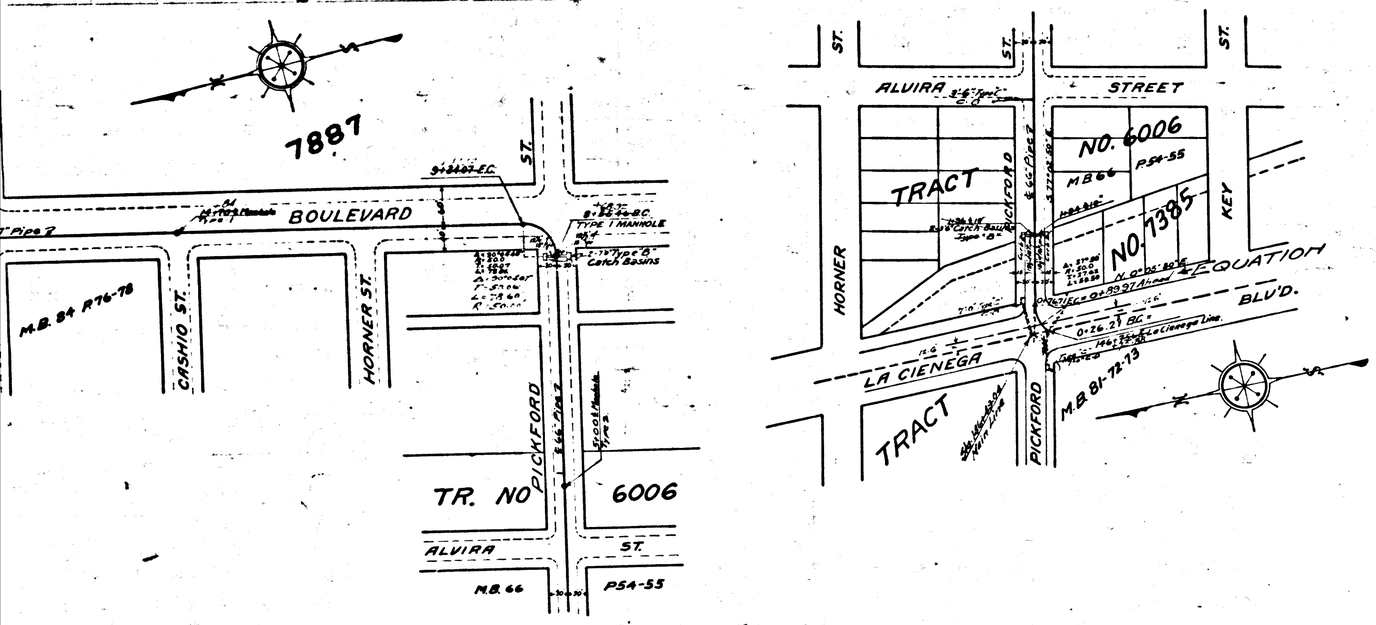

DRAINAGE DISTRICT IMPROVEMENT Nº 11.

OF THE

COUNTY OF LOS ANGELES, CAL.

PLAN AND PROFILE OF

CRESCENT HEIGHTS - GENESEE ST.

SCALES: { VERT. - 1" = 4', HORIZ. - 1" = 100' }

OCTOBER 1924

SHEET 7 OF 21 SHEETS

J. E. ROCKHOLD COUNTY SURVEYOR

Submitted — SENIOR ENGINEER

Approved — COUNTY SURVEYOR

Approved as to form
Edward T. Bishop
County Counsel
By
DEPUTY

Note:
Elevations are in feet above U.S.G.S. or mean sea level datum.

D.D.I. Nº 11.	
DRAWN	A.P.C.-Burns
TRACED	Moock-Renie
CHECKED	

CSB 1182-7
A1 of A3

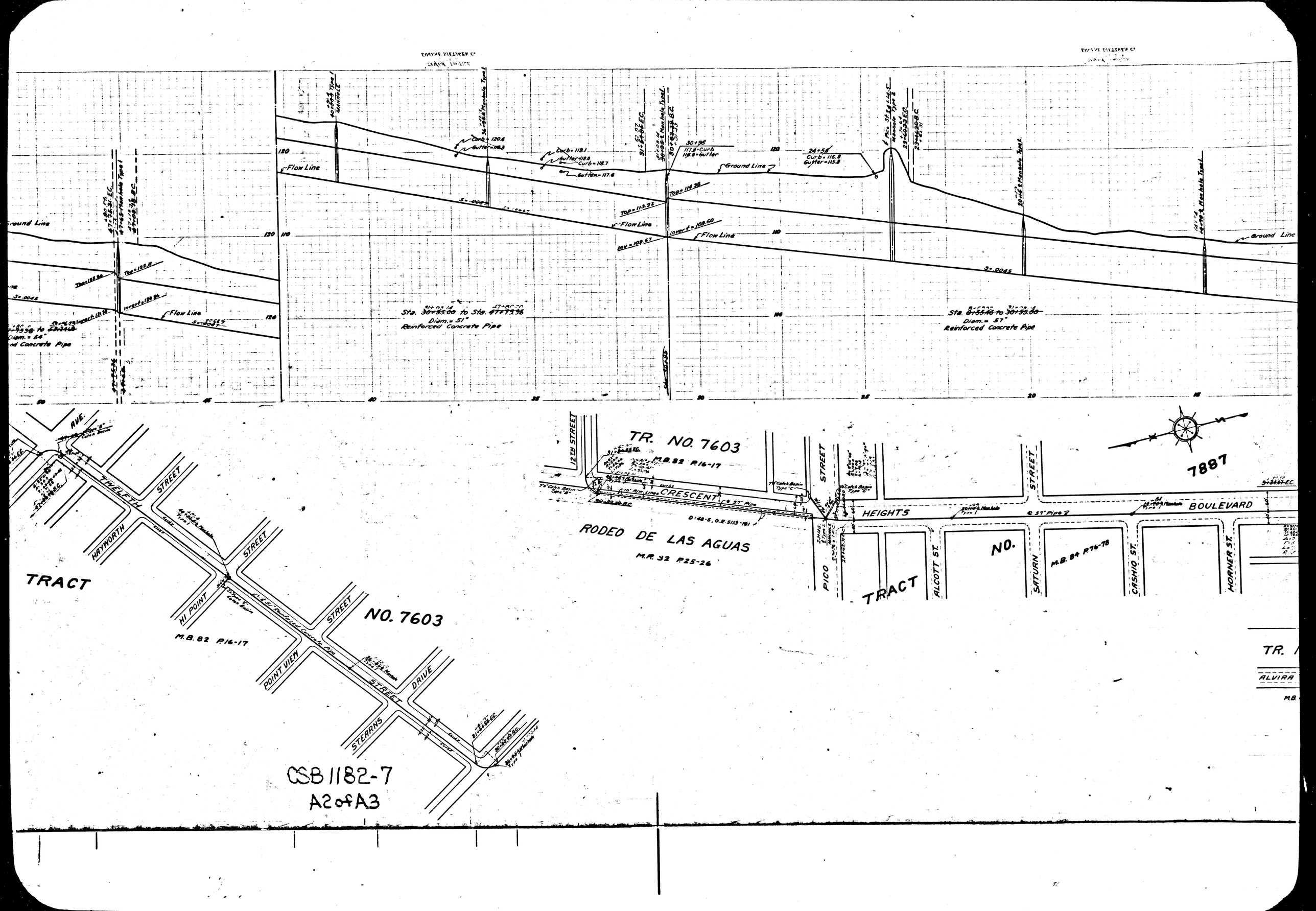

Ground Line
Flow Line
Curb = 120.6
Gutter = 118.3
Curb = 119.1
Gutter = 118.8
Curb = 118.7
Gutter = 117.6
30+95
117.9 = Curb
116.8 = Gutter
24+58
Curb = 116.8
Gutter = 115.8
Top = 114.35
Top = 113.92
Invert = 109.60
Inv. = 109.67
S = .0045
Sta. 30+95.00 to Sta. 47+79.36
Diam. = 51"
Reinforced Concrete Pipe
Sta. 8+55.46 to 30+95.00
Diam. = 57"
Reinforced Concrete Pipe
Diam. = 54"
Reinforced Concrete Pipe
TR. NO. 7603
M.B. 82 P.16-17
12TH STREET
CRESCENT
HEIGHTS
BOULEVARD
RODEO DE LAS AGUAS
M.R. 32 P.25-26
PICO
STREET
ALCOTT ST.
SATURN
CASHIO ST.
HORNER ST.
TRACT
NO.
M.B. 84 P.76-78
7887
TWELFTH
STREET
HAYWORTH
HI POINT
POINT VIEW
STEARNS
DRIVE
TRACT
NO. 7603
M.B. 82 P.16-17
TR.
ALVIRA
CSB 1182-7
A2 of A3

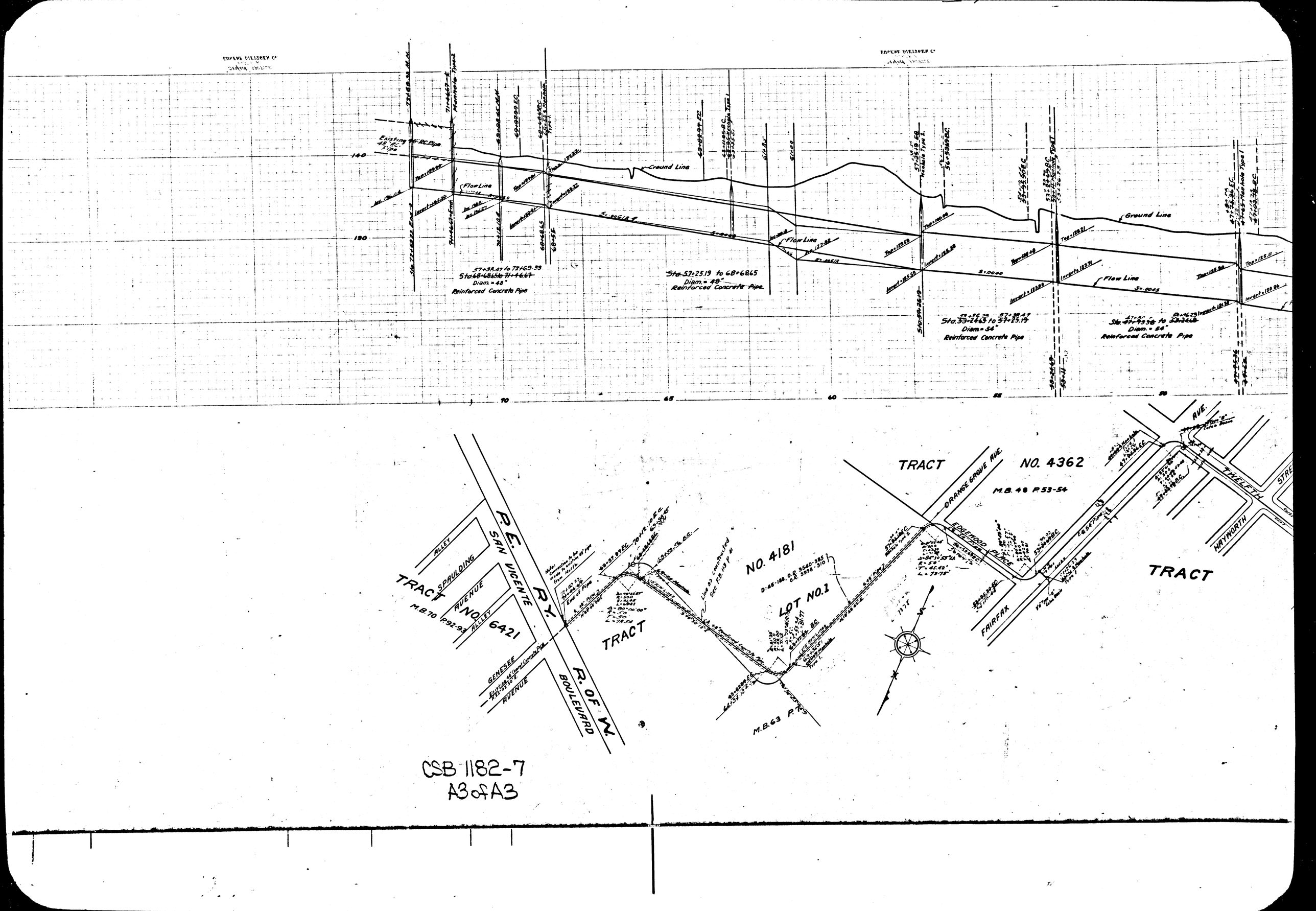

CSB 1182-7
A3 of A3