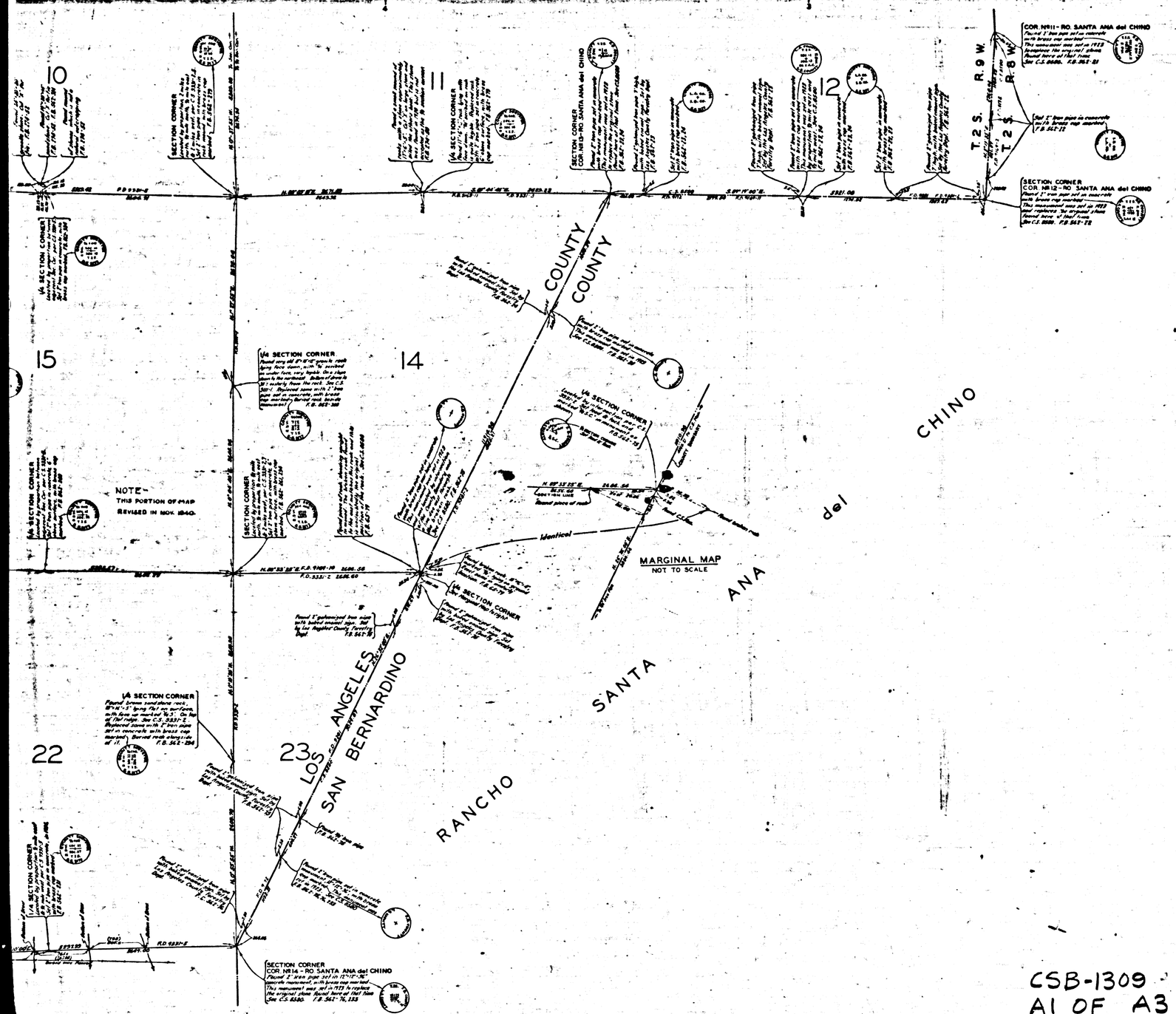

MAP SHOWING

SECTION LINES IN T.2S.-R.9W.S.B.M.

ESTABLISHED BY COUNTY SURVEYOR

COUNTY SURVEYORS MAP Nº B-1309.

SCALE-1 INCH = 500 FT.

JOB NUMBER 7863

ALFRED JONES - COUNTY SURVEYOR

SURVEYED - JAN. 1935-AUG. 1936.

SURVEYED UNDER INSTRUCTIONS OF THE BOARD OF SUPERVISORS PER ORDER DATED JULY 1, 1929.

BEARINGS ARE BASED ON THE BEARING OF LOS ANGELES-SAN BERNARDINO COUNTY LINE AS SHOWN ON C.S. 8580.

F.B. 562-21-24, 75-78, 219-324.

FIELD WORK BY. . . A.N. HELLSTROM.
OFFICE WORK BY. . . . . F. A. WOOD.
CHECKED BY. . . . . D.M. FINLEY.

INDEX 30

Survey data in Section 32, added Sept 1972 . . . . C.E.M.

CSB-1309
A1 OF A3

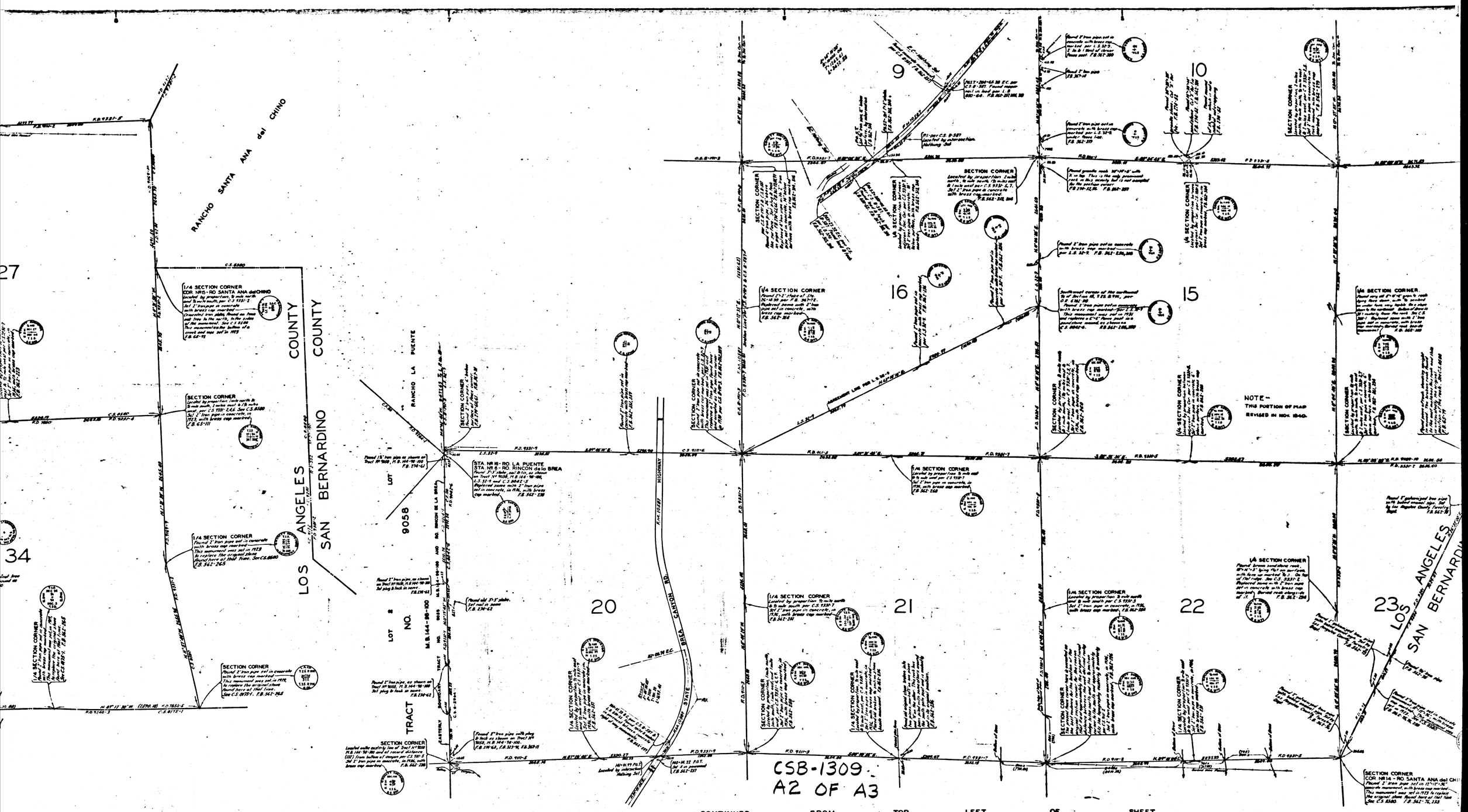

CONTINUED FROM TOP LEFT OF SHEET

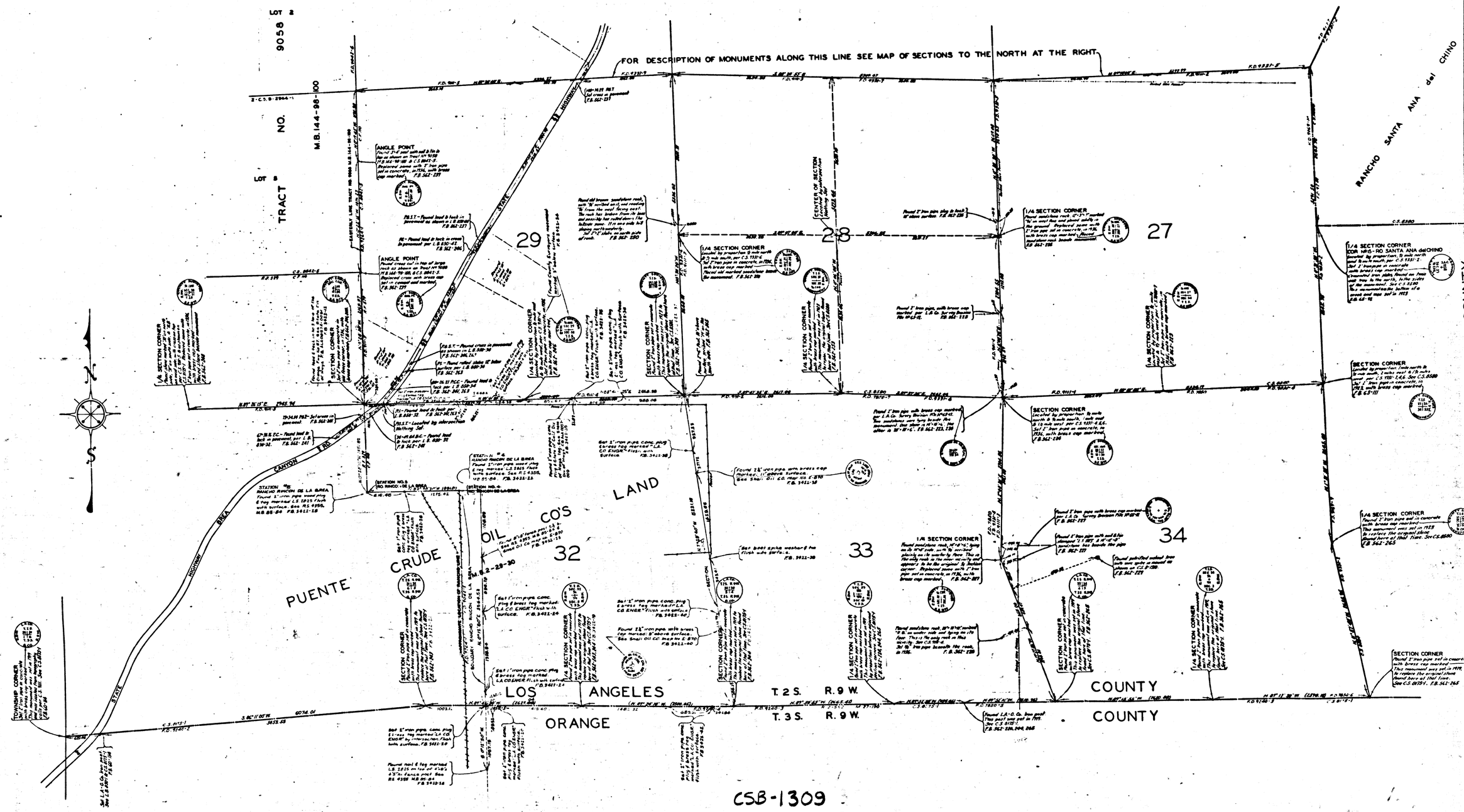

CSB-1309
A3 OF A3