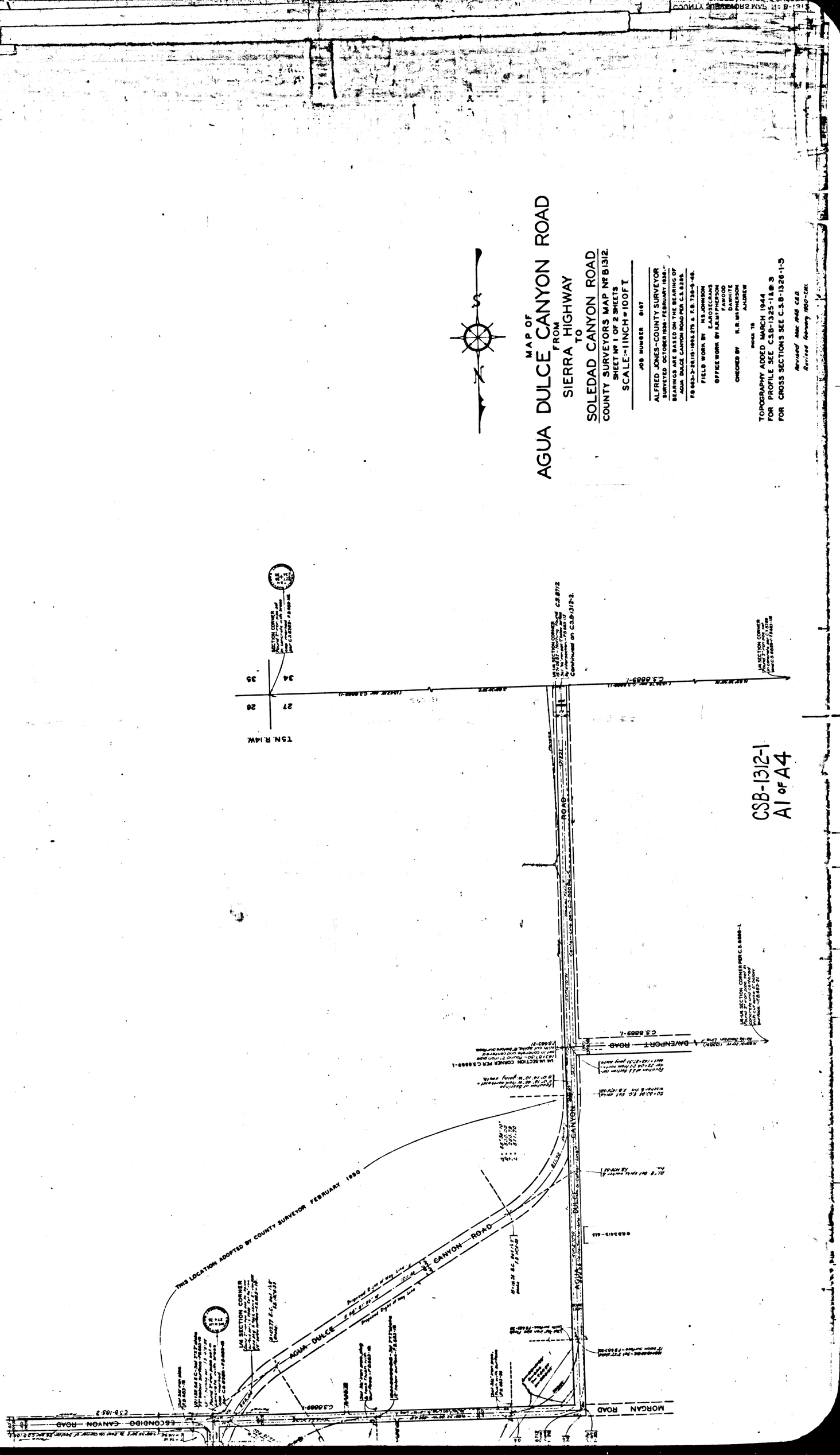
MAP OF
AGUA DULCE CANYON ROAD
FROM
SIERRA HIGHWAY
TO
SOLEDAD CANYON ROAD
COUNTY SURVEYORS MAP Nº B1312.
SHEET Nº 1 OF 2 SHEETS
SCALE:-1 INCH = 100 FT
JOB NUMBER 8107
ALFRED JONES-COUNTY SURVEYOR
SURVEYED OCTOBER 1938 - FEBRUARY 1939.-
BEARINGS ARE BASED ON THE BEARING OF
AGUA DULCE CANYON ROAD PER C.S. 8268.
F.B. 683-3-26; 115-169; 275 & F.B. 738-9-46.
FIELD WORK BY H.S. JOHNSON
E. ANTOLOGANAS
OFFICE WORK BY R.R. McPHERSON
F. AWOOD
D. AWHITE
CHECKED BY R.R. McPHERSON
A. HOLDREW
INDEX TO
TOPOGRAPHY ADDED MARCH 1944
FOR PROFILE SEE C.S.B-1325-1 & #3
FOR CROSS SECTIONS SEE C.S.B-1326-1-5
Revised Mar. 1948 C.E.D.
Revised February 1950-T.M.L.
CSB-1312-1
A1 OF A4
T5N. R14W.
26
27
34
35
SECTION CORNER
1/4 SECTION CORNER
THIS LOCATION ADOPTED BY COUNTY SURVEYOR FEBRUARY 1950
AGUA DULCE CANYON ROAD
DAVENPORT ROAD
MORGAN ROAD
ESCONDIDO CANYON ROAD
C.S. 8869-1
C.S. 8871-2
C.S. 8869-1

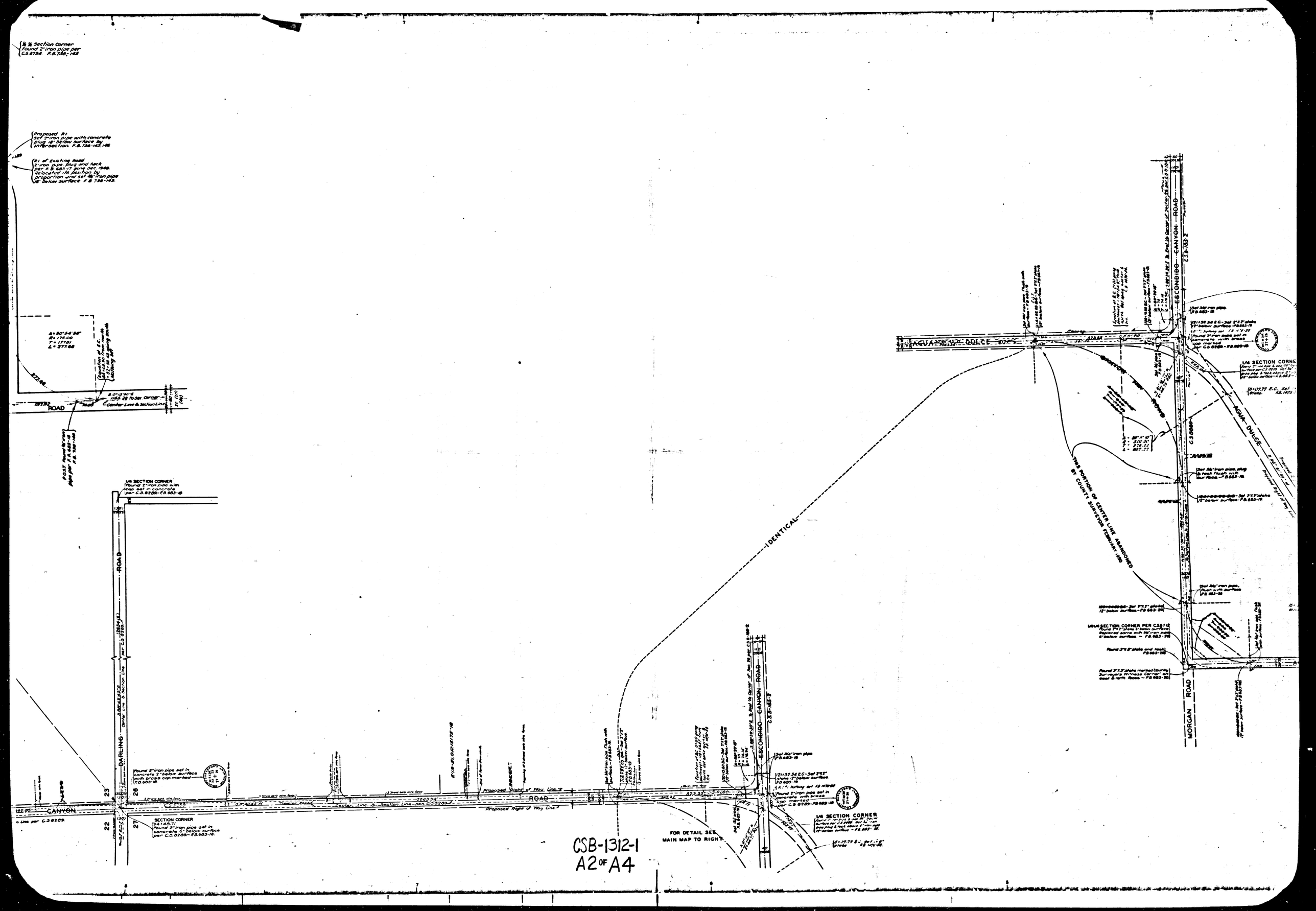
1/4 SECTION CORNER
Found 2" iron pipe with cap set in concrete per C.S. 8285-F.B. 663-18
ROAD B
DARLING
CANYON
ROAD
SECTION CORNER
Found 2" iron pipe set in concrete 6" below surface per C.S. 8285-F.B. 663-18
Found 2" iron pipe set in concrete 2" below surface with brass cap marked F.B. 663-18
Proposed Right of Way Line
Center Line & Section Line per C.S. 8285
IDENTICAL
FOR DETAIL SEE MAIN MAP TO RIGHT
ESCONDIDO CANYON ROAD
AGUA DULCE
THIS PORTION OF CENTER LINE ABANDONED BY COUNTY SURVEYOR FEBRUARY 1950
1/4 SECTION CORNER
MORGAN ROAD
CSB-1312-1
A2 OF A4

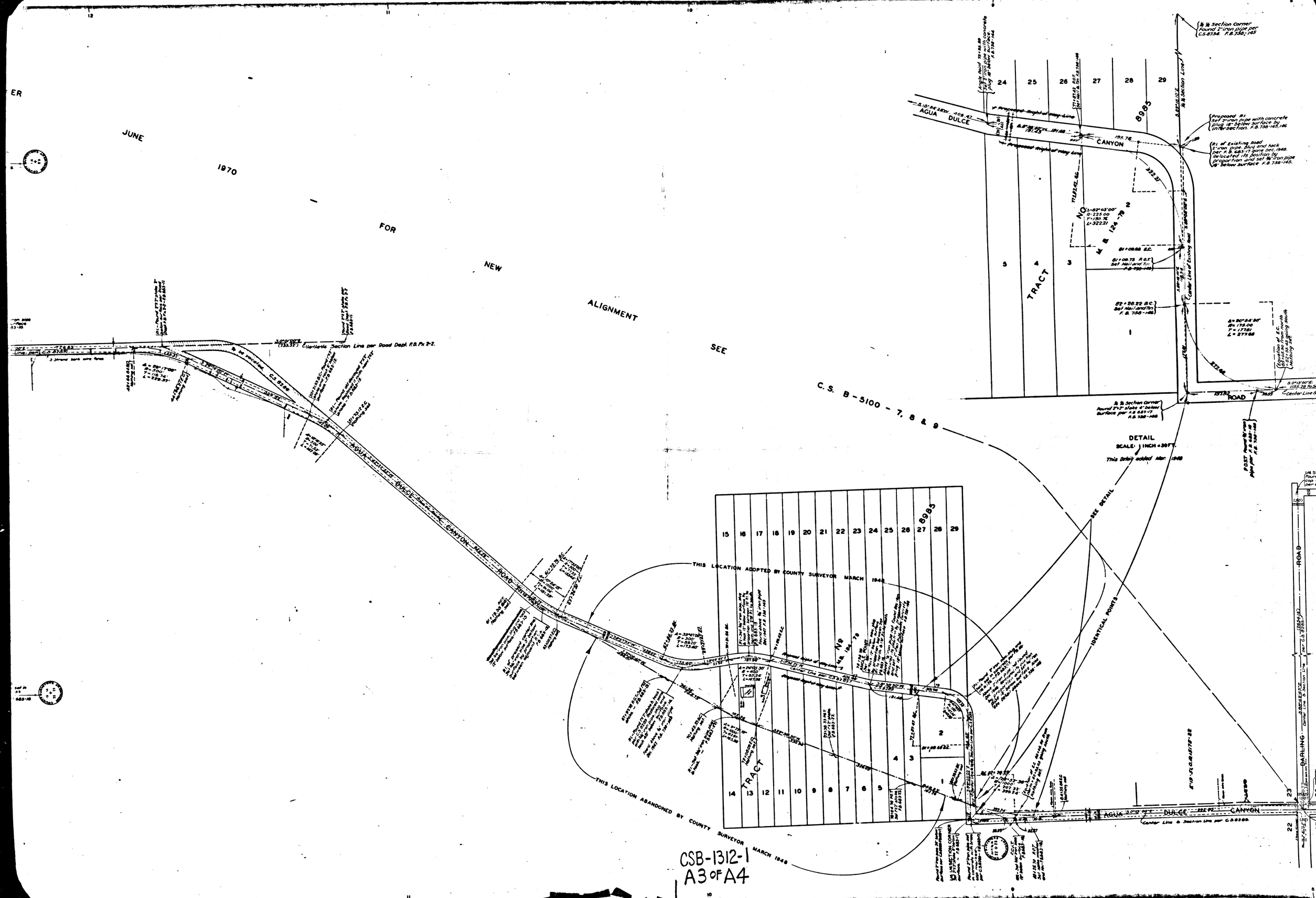
JUNE
1970
FOR
NEW
ALIGNMENT
SEE
C. S. B-5100-7, 8 & 9
SEE DETAIL
DETAIL
SCALE: 1 INCH = 30 FT.
This Detail added Mar. 1948
AGUA DULCE CANYON ROAD
THIS LOCATION ADOPTED BY COUNTY SURVEYOR MARCH 1948
THIS LOCATION ABANDONED BY COUNTY SURVEYOR MARCH 1948
IDENTICAL POINTS
TRACT
M. B. 124-79
8985
DARLING
CSB-1312-1
A3 OF A4

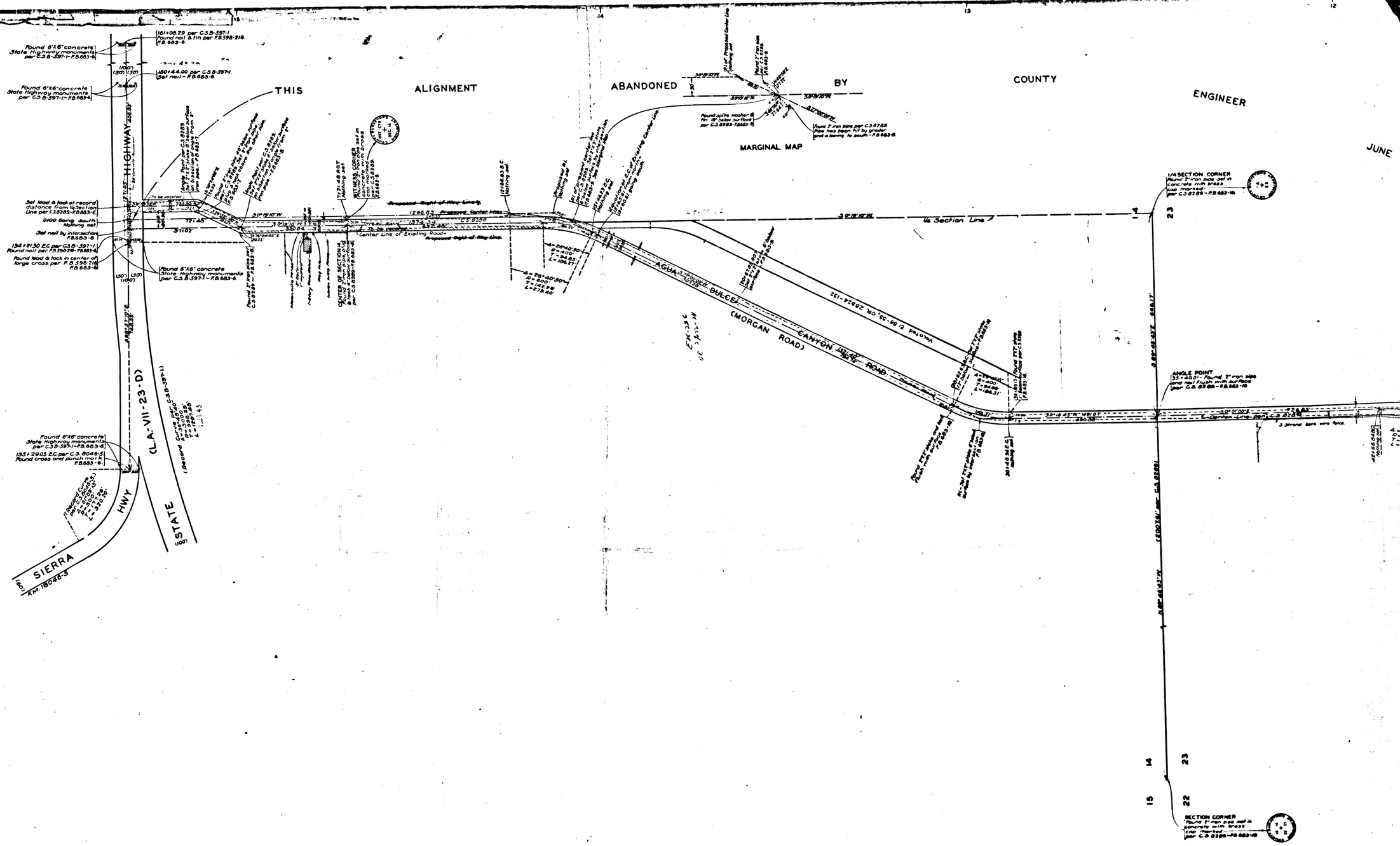

CSB-1312-1
A4 OF A4