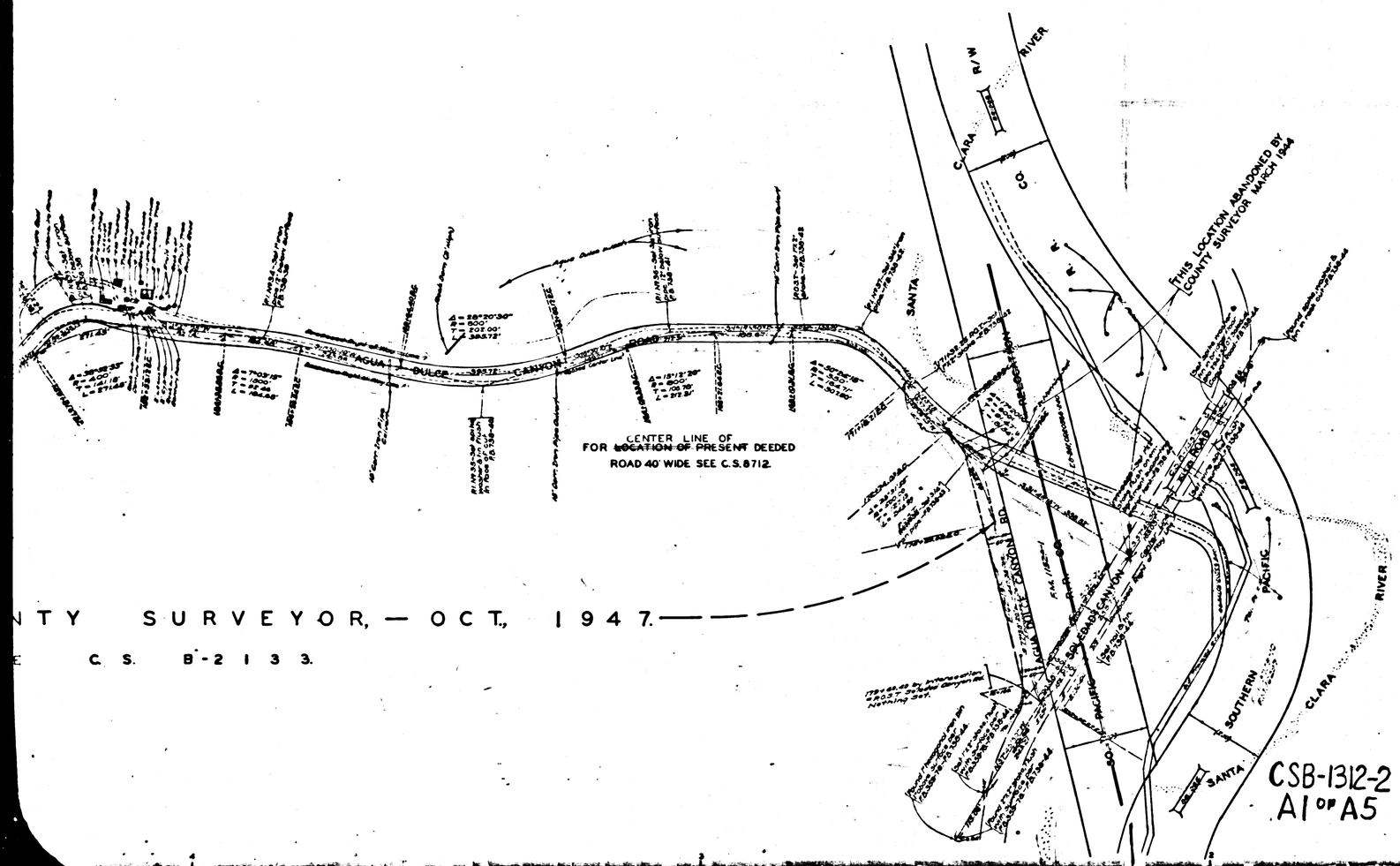

MAP OF

AGUA DULCE CANYON ROAD

FROM

SIERRA HIGHWAY

TO

SOLEDAD CANYON ROAD

COUNTY SURVEYORS MAP Nº B1312.

SHEET Nº 2 OF 2 SHEETS

SCALE:-1 INCH = 100 FT.

JOB NUMBER 8167

ALFRED JONES~COUNTY SURVEYOR

SURVEYED OCTOBER 1938 - FEBRUARY 1938.

BEARINGS ARE BASED ON THE BEARING OF AGUA DULCE CANYON ROAD PER C.S. 8289

F.B. 683-3-26, 115-169 & 275 & F.B. 738-5-46.

FIELD WORK BY H.S. JOHNSON
E.A. ROSECRANS

OFFICE WORK BY K.R. McPHERSON
F.A. WOOD
D.A. WHITE

CHECKED BY K.R. McPHERSON
A.H. DREW

INDEX TO 16

TOPOGRAPHY ADDED MARCH 1944

FOR PROFILE SEE C.S.B-1325-

FOR CROSS SECTIONS SEE C.S.B-1326-

Revised, Oct. 18, 1949, J.B. Price.

Size: 17x5

CSB-1312-2
A1 OF A5

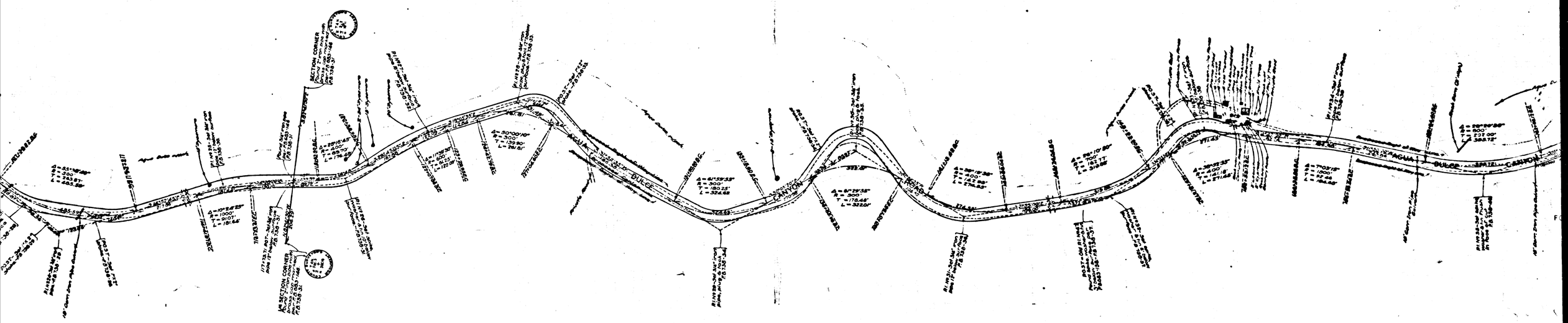

1947 — — — — — — — — — — — — THIS LOCATION ABANDONED BY COUNTY SURVEYOR, — OCT., 19

• FOR LATER SURVEY SEE C.S. B-2133.

CSB-1312-2
A2 OF A5

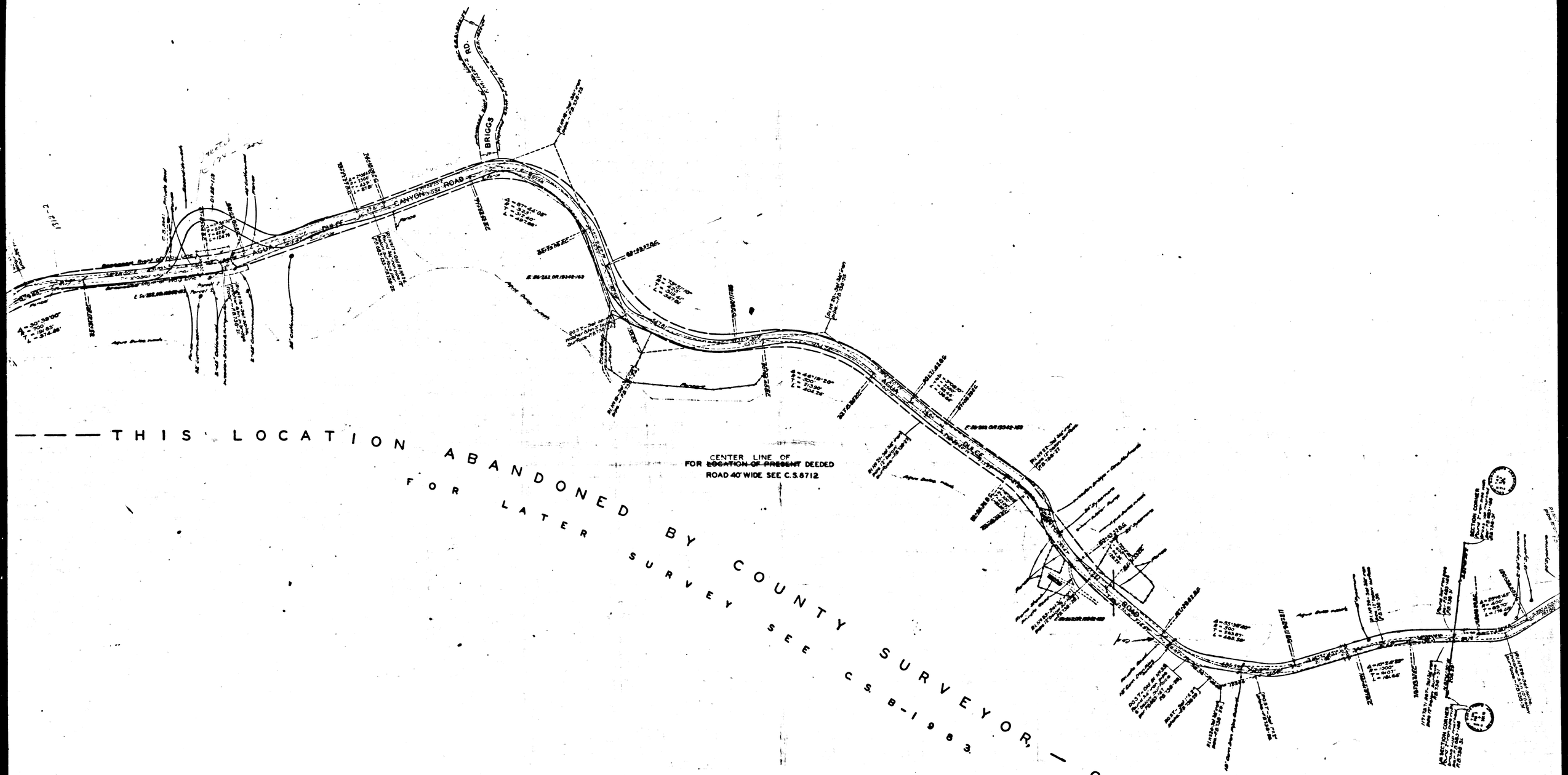

CSB-1312-2
A3 OF A5

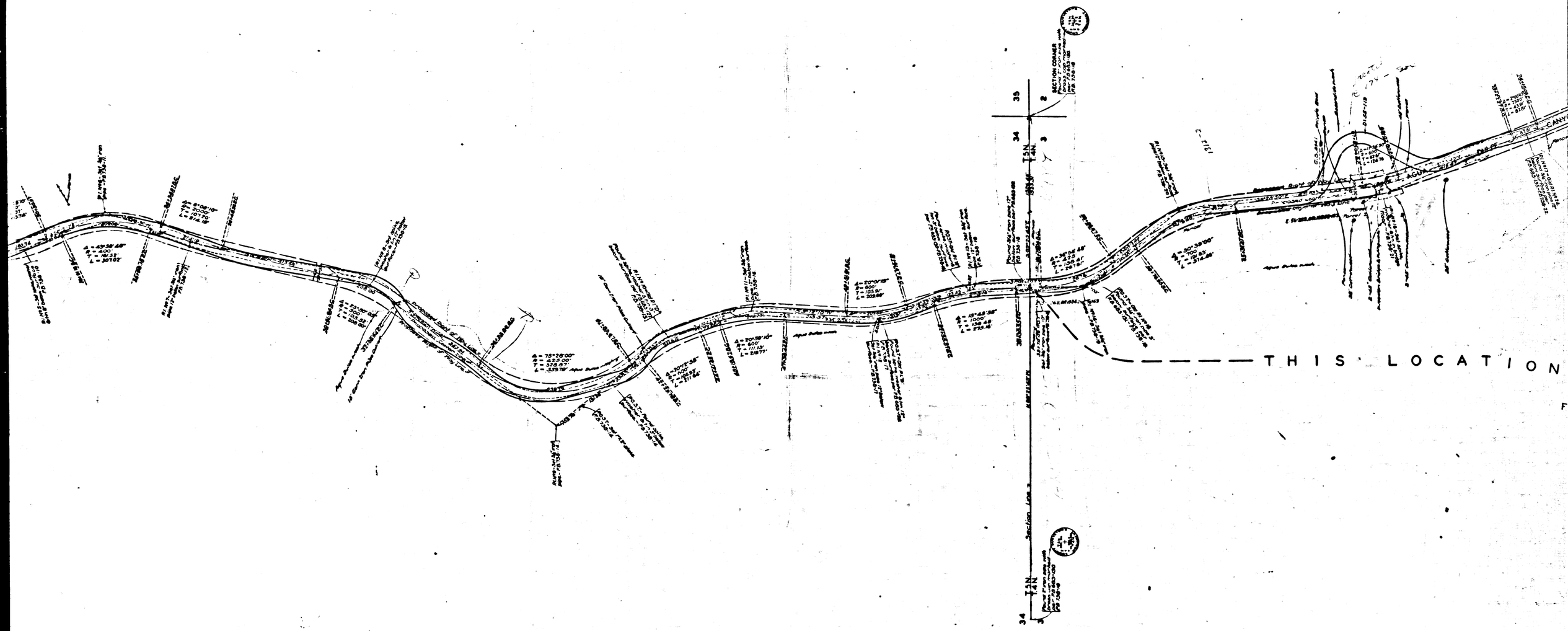

CSB-1312-2
A4 OF A5

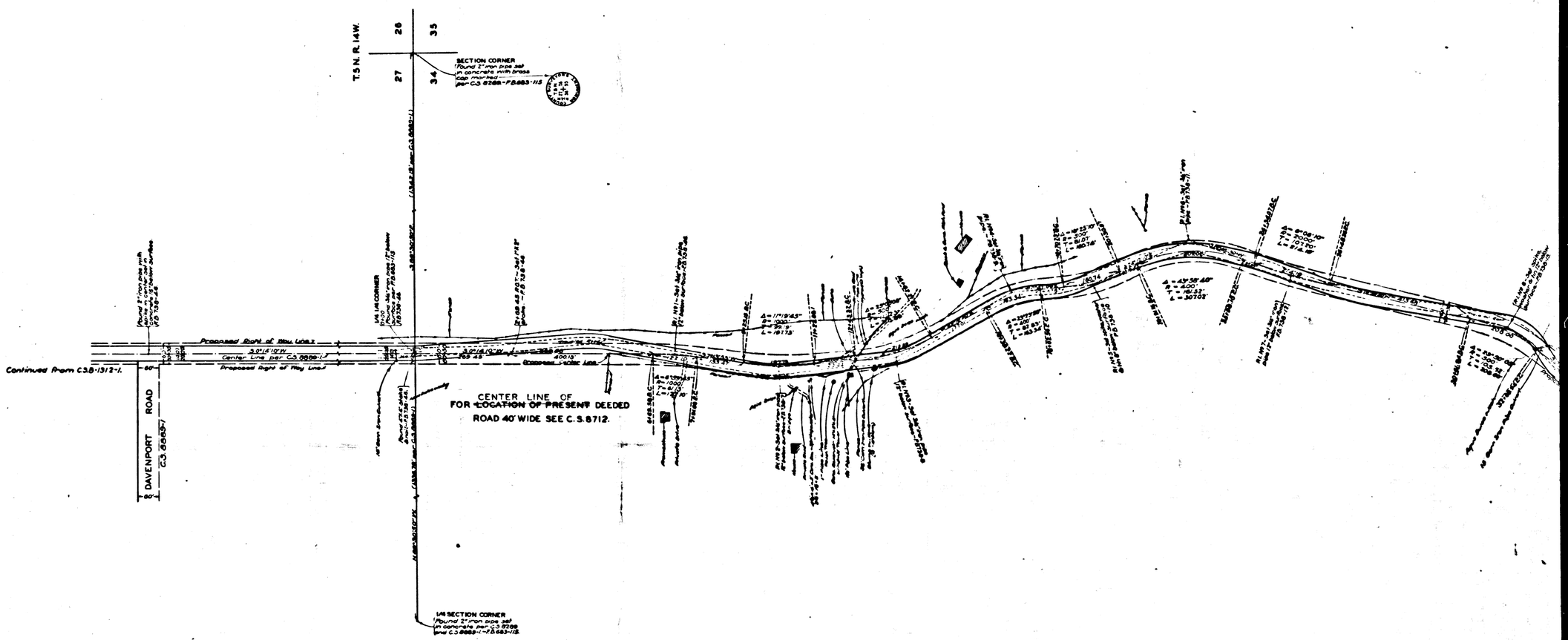

CSB-1312-2
A5 OF A5