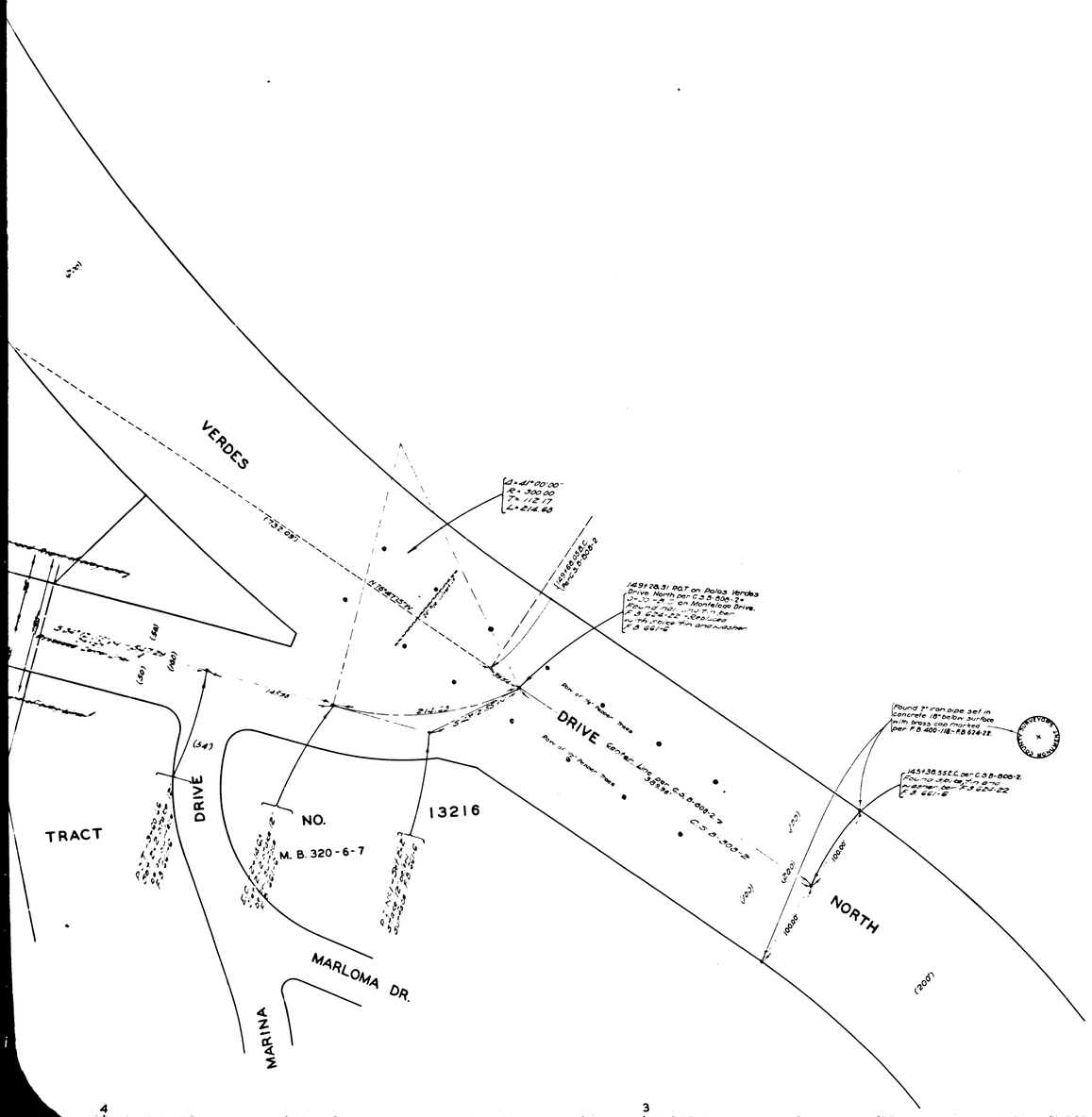

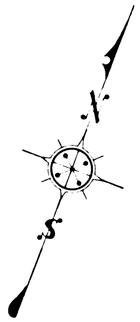

MAP OF

MONTEMALAGA DRIVE

FROM

PALOS VERDES DRIVE NORTH

TO

GRANVIA LA COSTA

COUNTY SURVEYORS MAP Nº B-1313

SHEET Nº 1 OF 3 SHEETS

SCALE:- 1. INCH = 50 FT.

JOB NUMBER 8119

ALFRED JONES - COUNTY SURVEYOR

SURVEYED..... DEC. 1935 TO OCT. 1937

SURVEYED UNDER INSTRUCTIONS OF THE BOARD OF SUPERVISORS PER ORDER DATED DECEMBER 2, 1935

BEARINGS ARE BASED ON THE BEARING OF PALOS VERDES DRIVE NORTH PER C.S.B.-808-2

F.B. 661-5-36 ; F.B. 624-21-45

FIELD WORK BY . . . . L.D. MOORE

OFFICE WORK BY . . . . C.W. COX

CHECKED BY . . . . . D.M. FINLEY

INDEX 27

FOR PROFILE SEE CSB-1407-1&2

FOR PROFILE OF REALIGNMENT 14+41.28 TO 44+91.63, SEE C.S.B-1407-3

CSB-1313-1

A1 OF A4

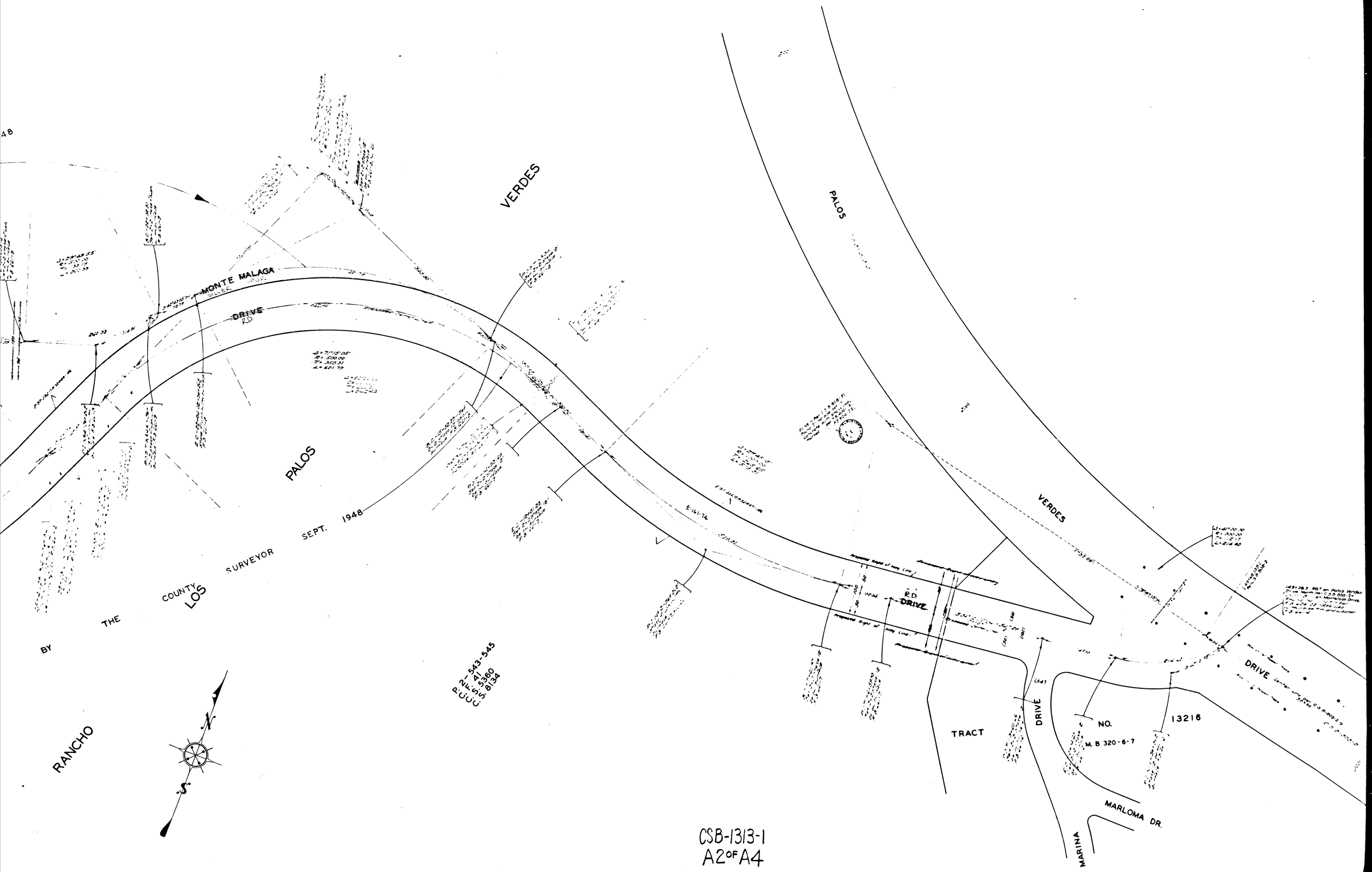

CSB-1313-1
A2 OF A4

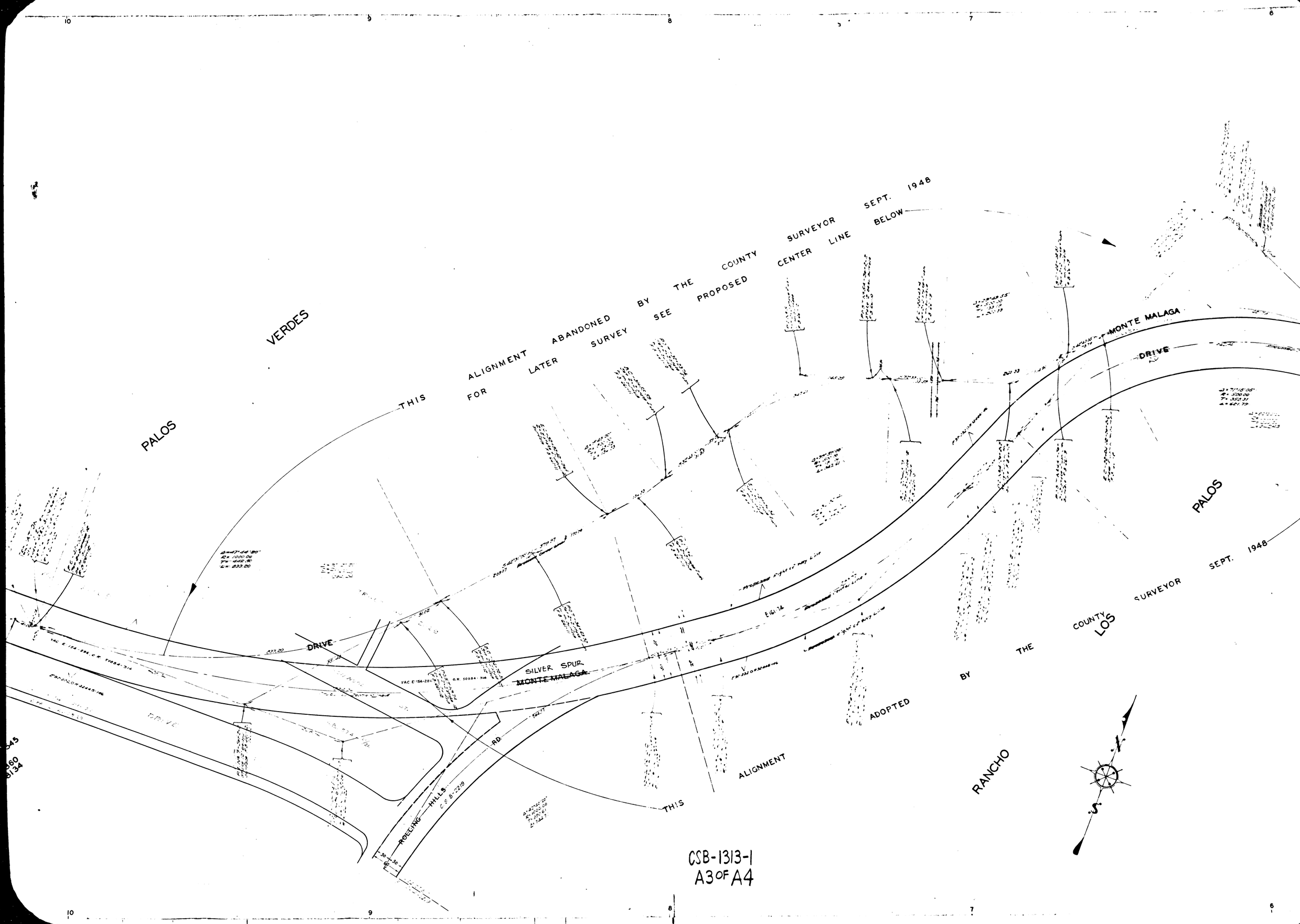
THIS ALIGNMENT ABANDONED BY THE COUNTY SURVEYOR SEPT. 1948
FOR LATER SURVEY SEE PROPOSED CENTER LINE BELOW
PALOS VERDES
MONTE MALAGA
DRIVE
SILVER SPUR
~~MONTE MALAGA~~
DRIVE
ROLLING HILLS RD
C.F. 8-2219
THIS ALIGNMENT ADOPTED BY THE COUNTY SURVEYOR SEPT. 1948
PALOS VERDES
LOS
RANCHO
CSB-1313-1
A3 OF A4

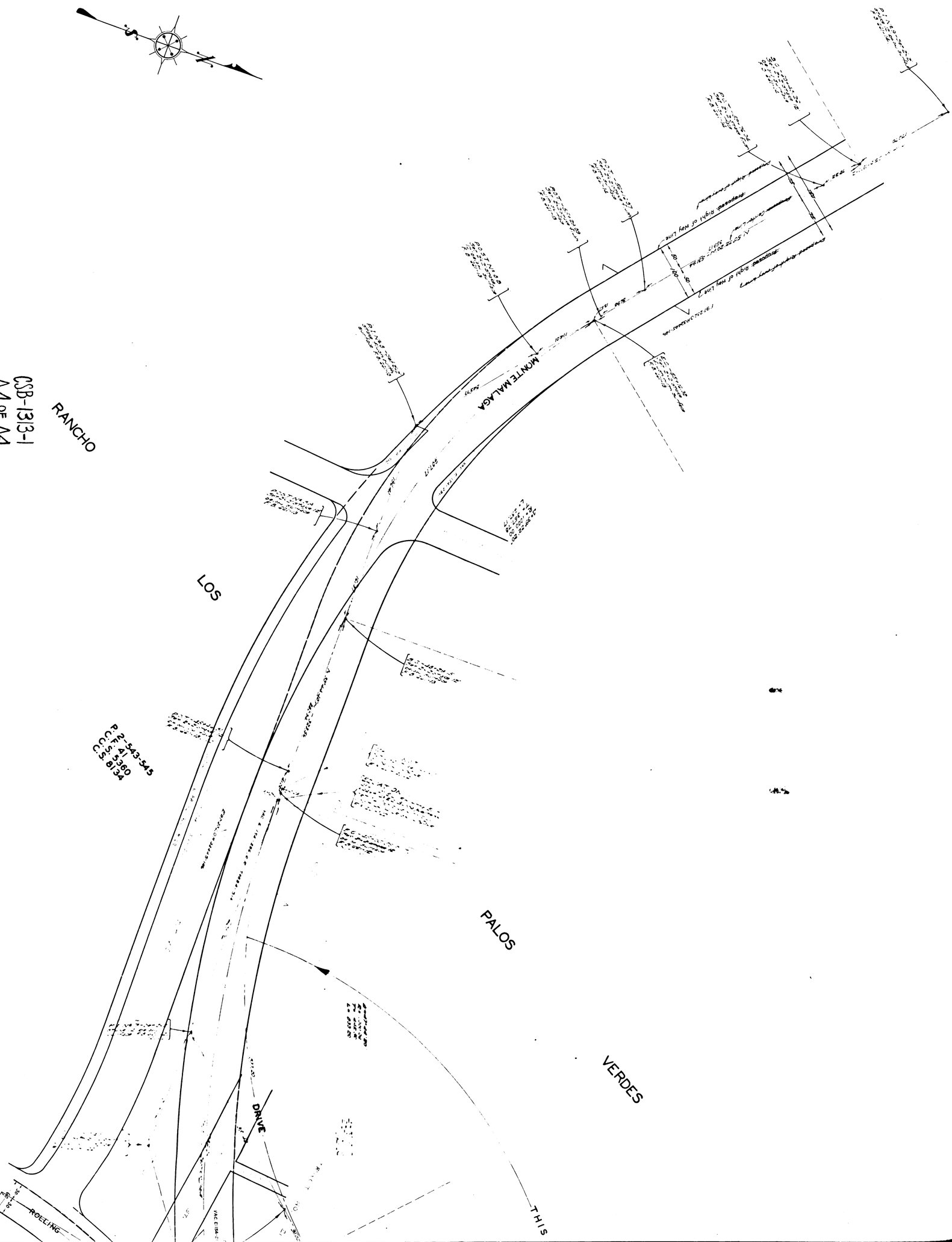

CSB-1313-1
A4 OF A4