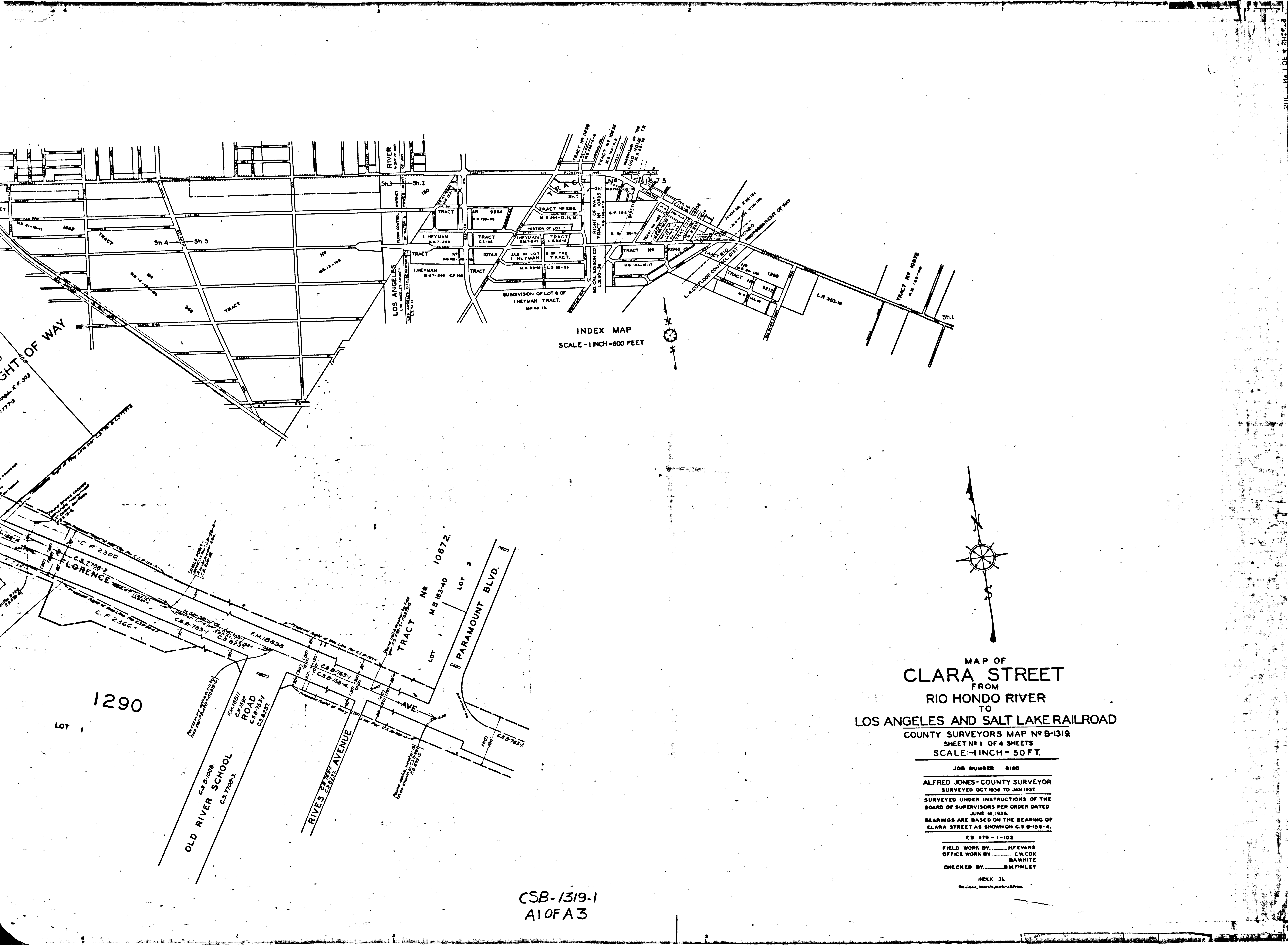
INDEX MAP
SCALE - 1 INCH = 600 FEET
LOS ANGELES
LOS ANGELES COUNTY
LOS ANGELES CITY, DEPARTMENT OF WATER & POWER RIGHT OF WAY
FLOOD CONTROL DISTRICT
RIVER RIGHT OF WAY
Sh.3 — Sh.2
Sh.4 — Sh.3
Sh.1
Sh.2
TRACT Nº 349
M.B. 14-194-195
M.B. 13-199
1662
M.B. 21-10-11
TRACT
I. HEYMAN
B.M. 7-249
C.F. 105
TRACT Nº 9964
M.B. 139-69
TRACT Nº 10743
M.B. 182-
TRACT Nº 11318
M.B. 204-13, 14, 15
PORTION OF LOT 7
SUB. OF LOT 6 OF THE I. HEYMAN TRACT
M.R. 59-10
L.S. 33-35
L.S. 38-12
SUBDIVISION OF LOT 6 OF I. HEYMAN TRACT.
M.R. 59-10.
SO. CAL. EDISON CO
L.S. 30-38
RIGHT OF WAY
TRACT Nº 10635
M.B. 186-8-9
TRACT Nº 11259
TRACT Nº 11675
SUBDIVISION OF THE LUGO HOME TR.
M.R. 59-35
R.S. 36-3
TRACT Nº 10948
M.B. 193-15-17
L.A. CO. FLOOD CONTROL DIST.
RIO HONDO
PROPOSED RIGHT OF WAY
TRACT Nº 9212
M.B. 144-69
1290
M.B. 20-185
L.R. 353-19
TRACT Nº 10672
M.B. 163-40
FLORENCE AVE
FLORENCE PLACE
EASTERN AVE
ATLANTIC
SANTA ANA
OLD RIVER SCHOOL
RIGHT OF WAY
R.F. 303
Right of Way Line per C.S. 7118 & C.S. 7777-3
Found brass capped concrete monument 6" below surface F.B. 679-6
C.F. 2366
C.S. 7708-2
FLORENCE
Proposed Right of Way Line per C.S.B-158-4
ANGLE POINT
N. 58° 58' 10" W.
Center Line per C.S.B-763-1
C.S.B-763-1.
C.S. 8237.
F.M. 18636
C.F. 2366
Proposed Right of Way Line per C.S.B-763-1
C.S.B-763-1.
C.S.B-158-4.
AVE.
(80')
F.M. 18811
C.F. 1592
ROAD
C.S.B-763-1
C.S. 8237.
C.S.B-1008.
OLD RIVER SCHOOL
C.S. 7708-3.
RIVES AVENUE
C.S.B-763-1
C.S. 8237.
Found wire spike & tin by ties per F.B. 465-7, F.B. 679-3
Found rail & washer by ties per F.B. 465-7, F.B. 679-3
Found spike, washer & tin as shown on C.S.B-763-1 F.B. 679-5.
1290
LOT 1
TRACT Nº 10672.
M.B. 163-40
LOT 1
LOT 3
PARAMOUNT BLVD.
(40')
(60')
100'
C.S.B-763-1.
N
S
MAP OF
CLARA STREET
FROM
RIO HONDO RIVER
TO
LOS ANGELES AND SALT LAKE RAILROAD
COUNTY SURVEYORS MAP Nº B-1319.
SHEET Nº 1 OF 4 SHEETS
SCALE:-1 INCH - 50 FT.
JOB NUMBER 8190
ALFRED JONES - COUNTY SURVEYOR
SURVEYED OCT. 1936 TO JAN. 1937.
SURVEYED UNDER INSTRUCTIONS OF THE BOARD OF SUPERVISORS PER ORDER DATED JUNE 16, 1936.
BEARINGS ARE BASED ON THE BEARING OF CLARA STREET AS SHOWN ON C.S.B-158-4.
F.B. 679 - 1 - 102.
FIELD WORK BY........H.F. EVANS
OFFICE WORK BY........C.W. COX
D.A. WHITE
CHECKED BY........D.M. FINLEY
INDEX 35.
Revised, March, 1946.-J.B.Price.
CSB-1319-1
A1 OF A3

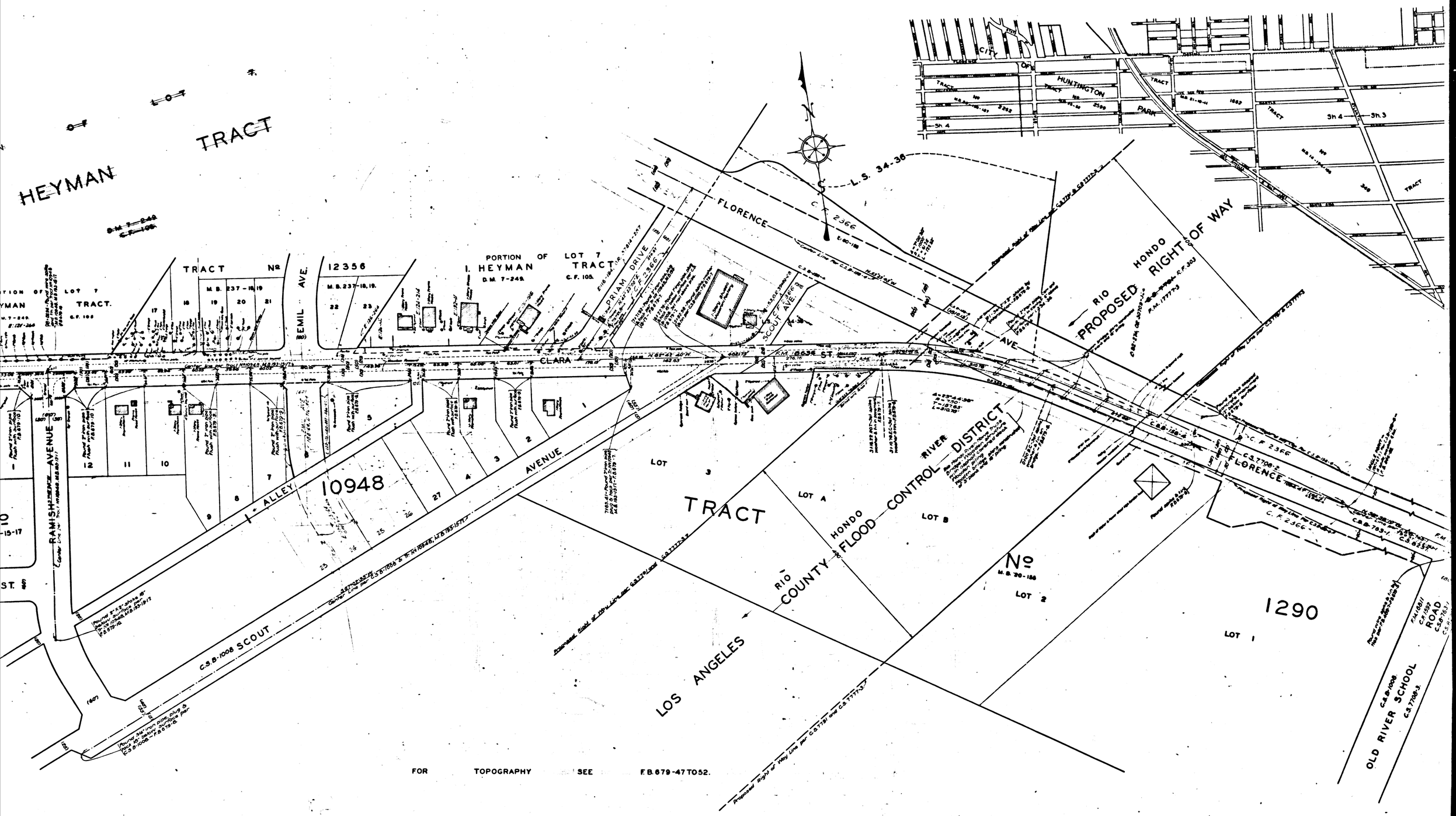

CSB-1319-1
A2 OF A3

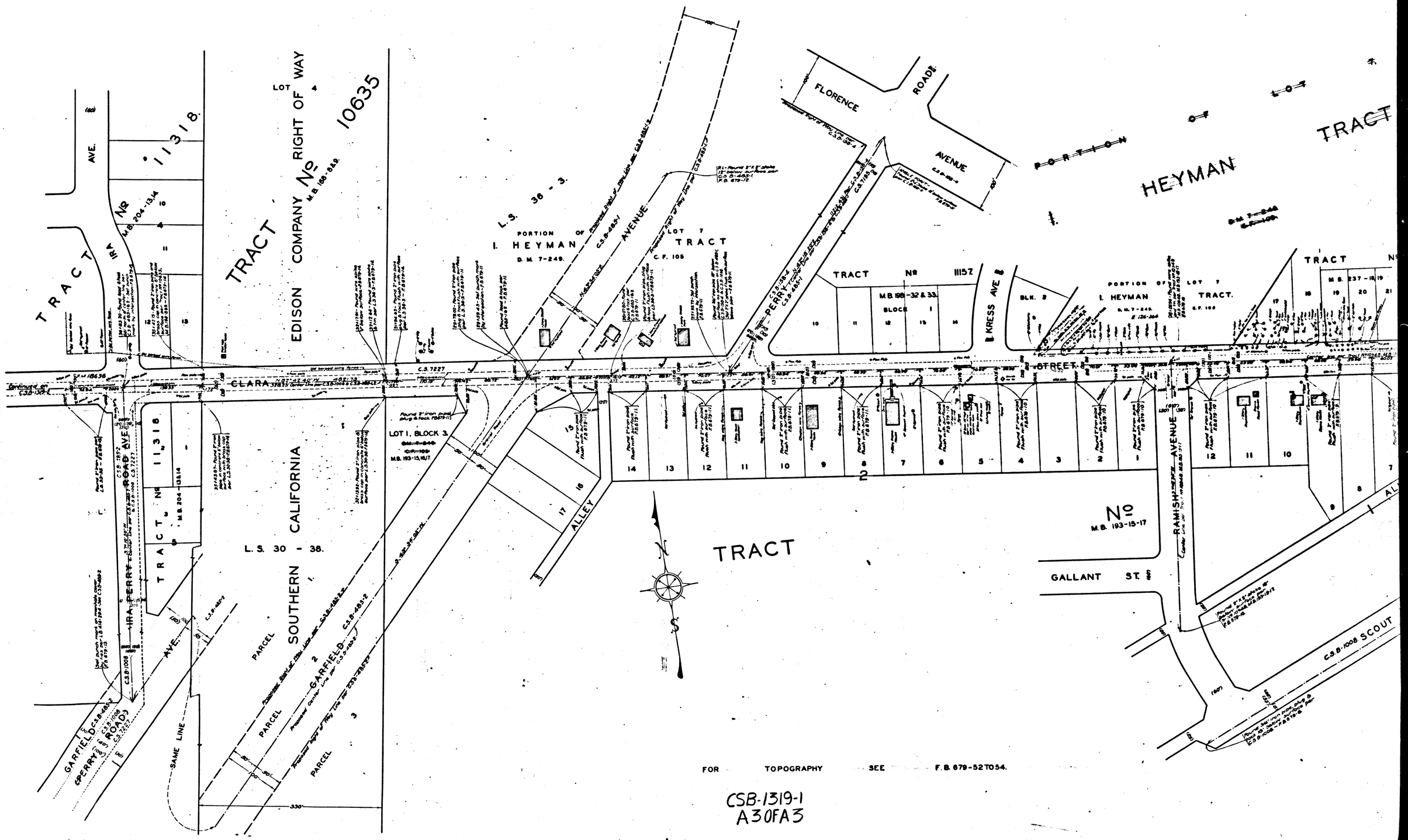

CSB-1319-1
A30FA3