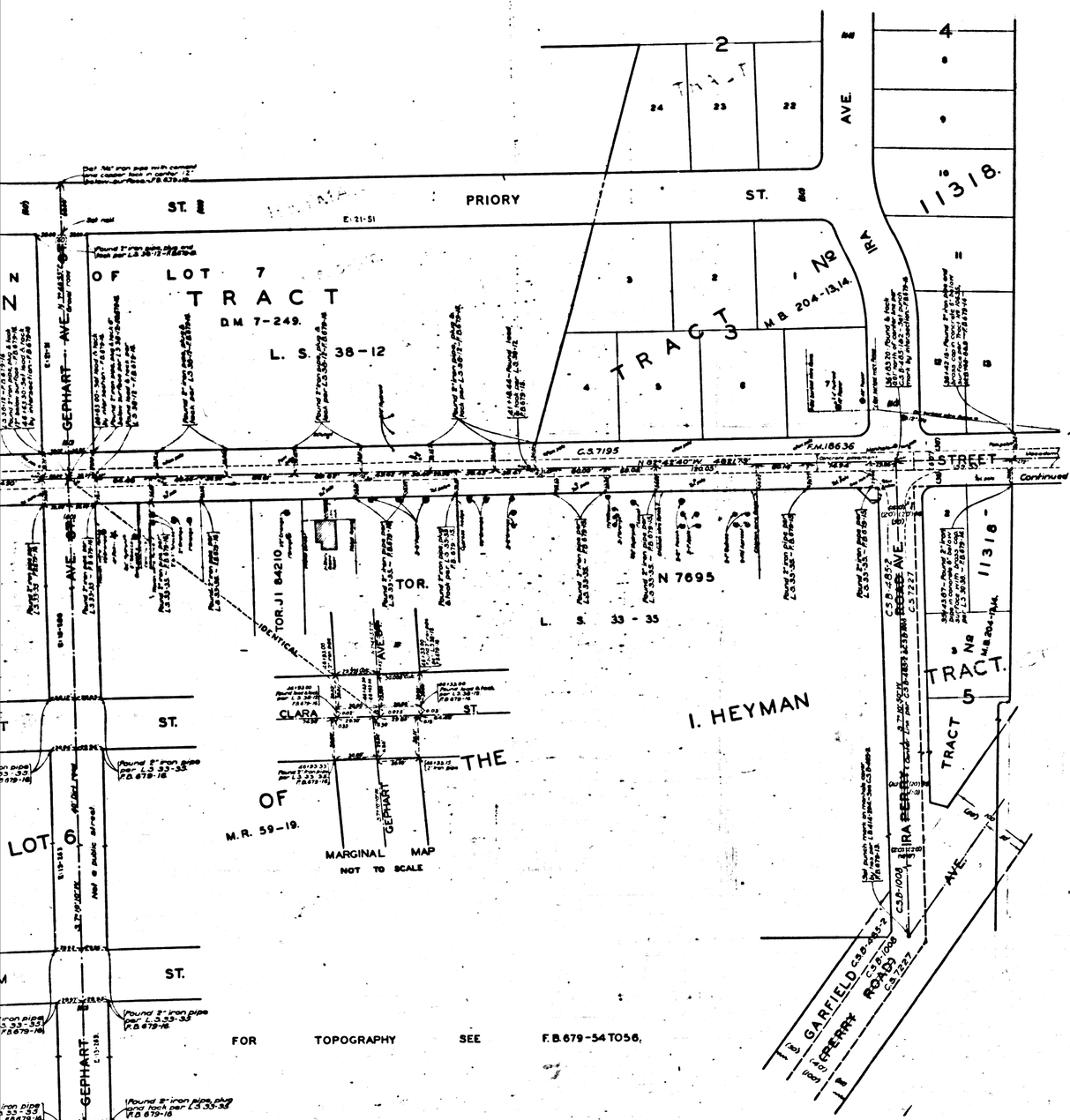

MAP OF

CLARA STREET

FROM

RIO HONDO ~~RIVER~~

TO

LOS ANGELES AND SALT LAKE RAILROAD

COUNTY SURVEYORS MAP Nº B-1319

SHEET Nº 2 OF 4 SHEETS

SCALE:-1 INCH = 50 FT.

JOB NUMBER 8160

ALFRED JONES - COUNTY SURVEYOR

SURVEYED OCT. 1936 TO JAN. 1937.

SURVEYED UNDER INSTRUCTIONS OF THE BOARD OF SUPERVISORS PER ORDER DATED JUNE 16, 1936.

BEARINGS ARE BASED ON THE BEARING OF CLARA STREET AS SHOWN ON C.S.B-158-4.

F.B. 679 - 1 - 102.

FIELD WORK BY ..... H.F. EVANS
OFFICE WORK BY ..... C.W. COX
D.A. WHITE
CHECKED BY ..... D.M. FINLEY

INDEX 36

Revised, March, 1946.-J.B. Price.
Revised, March, 1947.-J.B. Price.

COUNTY SURVEYOR

CSB-1319-2
A1 OF A3

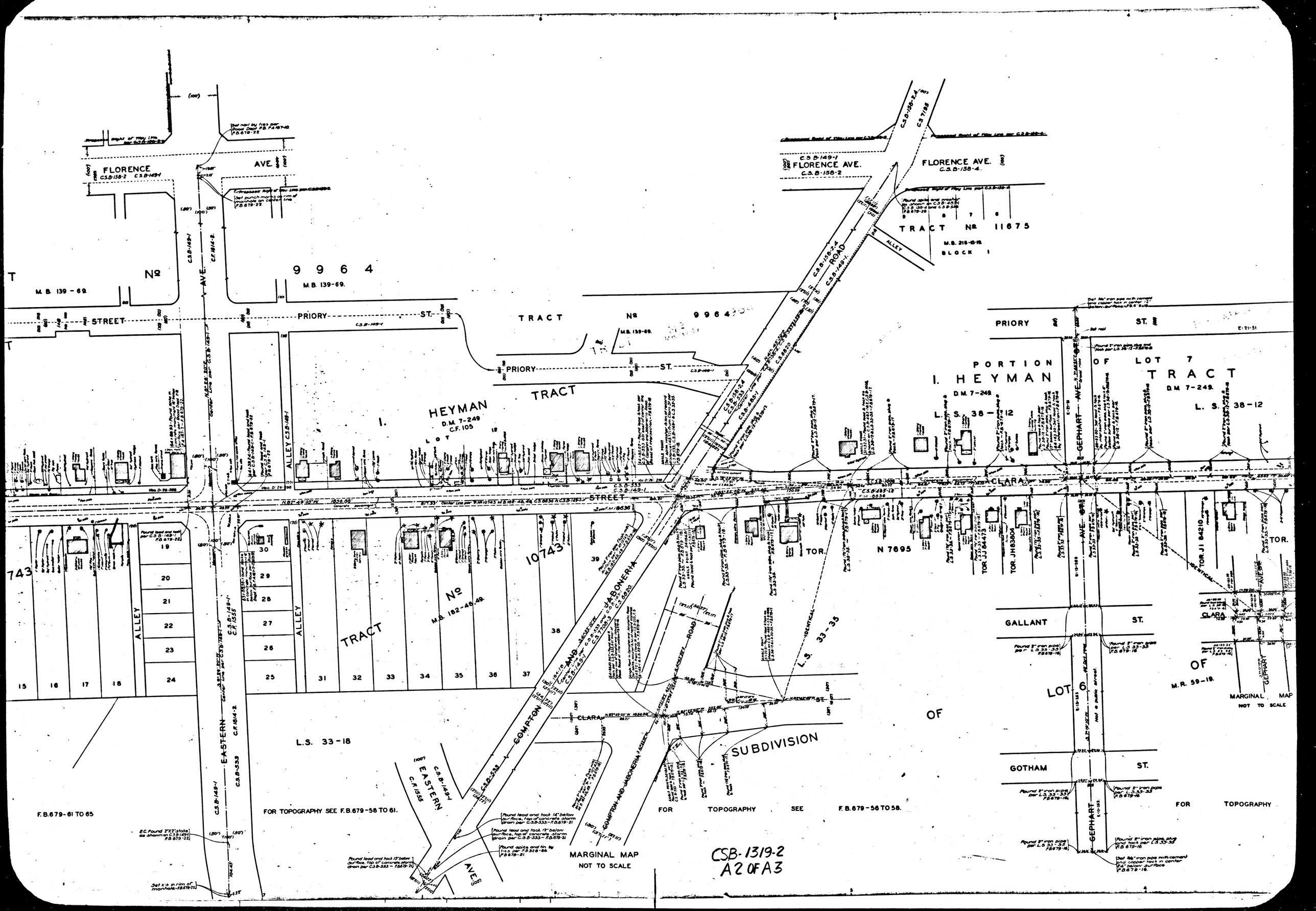
FLORENCE AVE.
C.S.B-158-2 C.S.B-149-1
FLORENCE AVE.
C.S.B-158-2
FLORENCE AVE.
C.S.B-158-4
TRACT Nº 11675
M.B. 218-15-19
BLOCK 1
ALLEY
Nº 9964
M.B. 139-69.
STREET
PRIORY ST.
TRACT Nº 9964
M.B. 139-69.
PRIORY ST.
I. HEYMAN TRACT
D.M. 7-249
C.F. 105
LOT 12
PORTION OF LOT 7
I. HEYMAN TRACT
D.M. 7-249.
L.S. 38-12
GEPHART AVE.
CLARA
STREET
TOR.
N 7695
TOR. JJ 84473
TOR. JH 83804
TOR. JI 84210
TOR.
10743
TRACT Nº
M.B. 182-48,49.
ALLEY
EASTERN AVE.
C.F. 1555
C.S.B-149-1
C.S.B-533
L.S. 33-18
COMPTON AND JABONERIA ROAD
L.S. 33-35
IDENTICAL
GALLANT ST.
GOTHAM ST.
LOT 6
OF
M.R. 59-19.
MARGINAL MAP
NOT TO SCALE
SUBDIVISION
OF
F.B.679-61 TO 65
FOR TOPOGRAPHY SEE F.B.679-58 TO 61.
FOR TOPOGRAPHY SEE F.B.679-56 TO 58.
FOR TOPOGRAPHY
MARGINAL MAP
NOT TO SCALE
CSB-1319-2
A2 OF A3

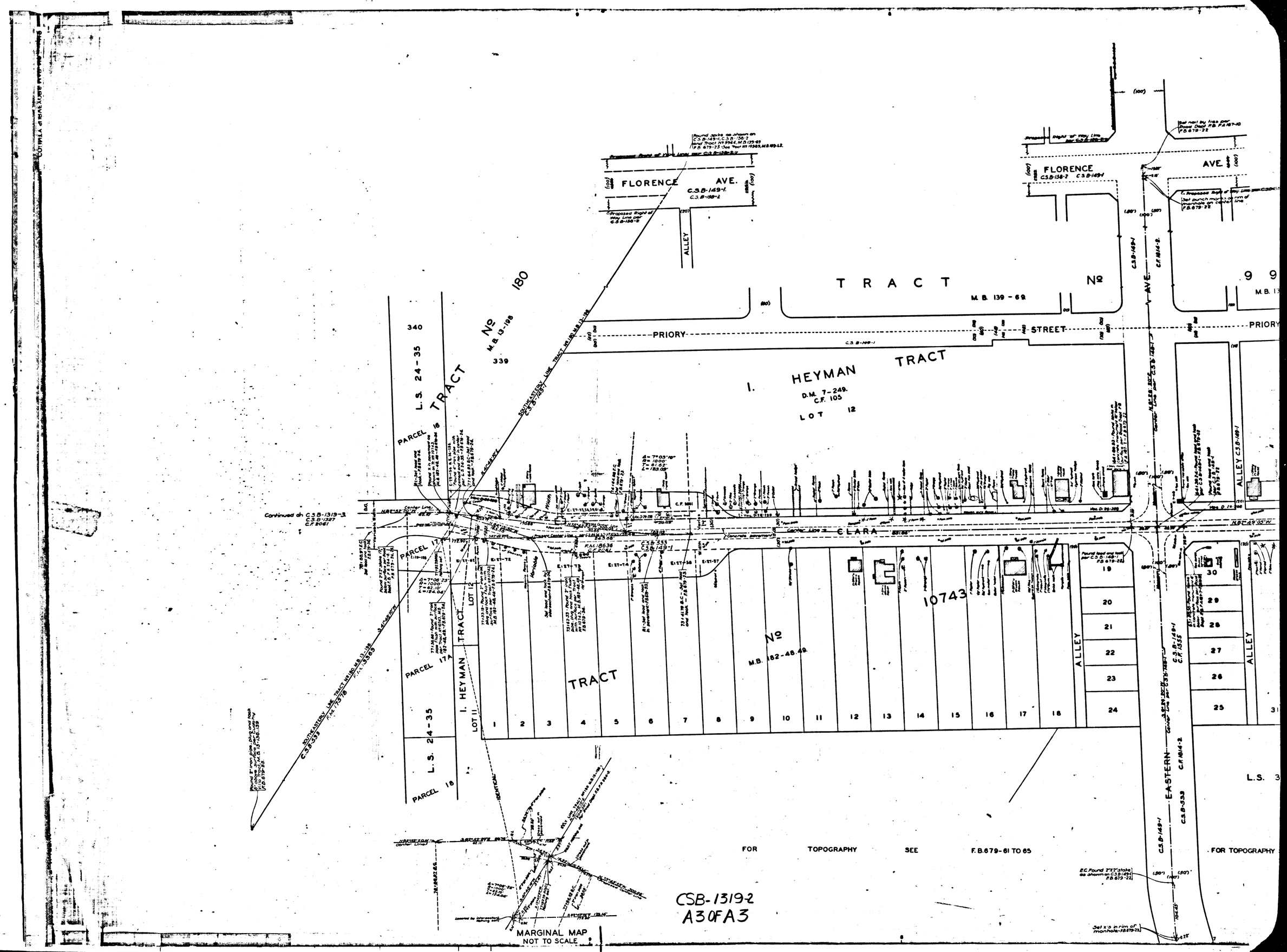
FLORENCE AVE.
C.S.B.-149-1
C.S.B.-158-2
ALLEY
TRACT No 180
M.B. 13-198
L.S. 24-35
PARCEL 16
PARCEL 17
PARCEL 17A
PARCEL 18
I. HEYMAN TRACT
LOT 12
LOT 11
TRACT No
M.B. 139-69
PRIORY STREET
I. HEYMAN TRACT
D.M. 7-249.
C.F. 105
LOT 12
CLARA
10743
TRACT No
M.B. 182-48.49
ALLEY
EASTERN AVE.
C.S.B.-149-1
C.S.B.-533
C.F. 1814-2
ALLEY C.S.B.-149-1
L.S. 3
FOR TOPOGRAPHY SEE F.B.679-61 TO 65
FOR TOPOGRAPHY
MARGINAL MAP
NOT TO SCALE
CSB-1319-2
A3 OF A3