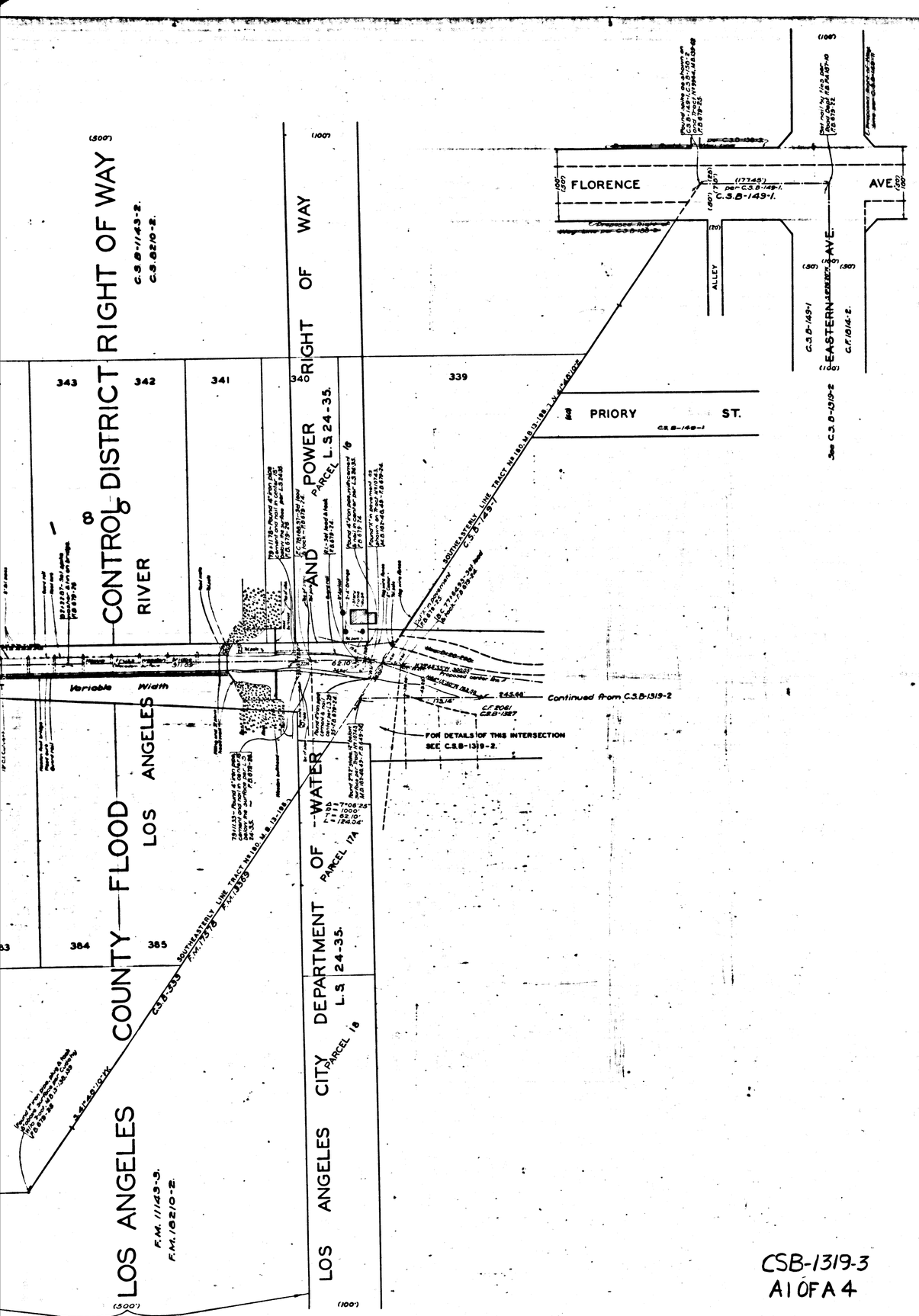

MAP OF

CLARA STREET

FROM

RIO HONDO ~~RIVER~~

TO

LOS ANGELES AND SALT LAKE RAILROAD

COUNTY SURVEYORS MAP Nº B-1319

SHEET Nº 3 OF 4 SHEETS

SCALE:-1 INCH = 50 FT.

JOB NUMBER 6160

ALFRED JONES COUNTY SURVEYOR

SURVEYED OCT. 1936 TO JAN. 1937.

SURVEYED UNDER INSTRUCTIONS OF THE BOARD OF SUPERVISORS PER ORDER DATED JUNE 16, 1936.

BEARINGS ARE BASED ON THE BEARING OF CLARA STREET AS SHOWNON C.S.B-158-4

F.B. 679 - 1 - 102.

FIELD WORK BY ..... H.F. EVANS

OFFICE WORK BY ..... C.W. COX

D.A. WHITE

CHECKED BY ..... D.M. FINLEY

INDEX 36-7

CSB-1319-3

A1 OF A4

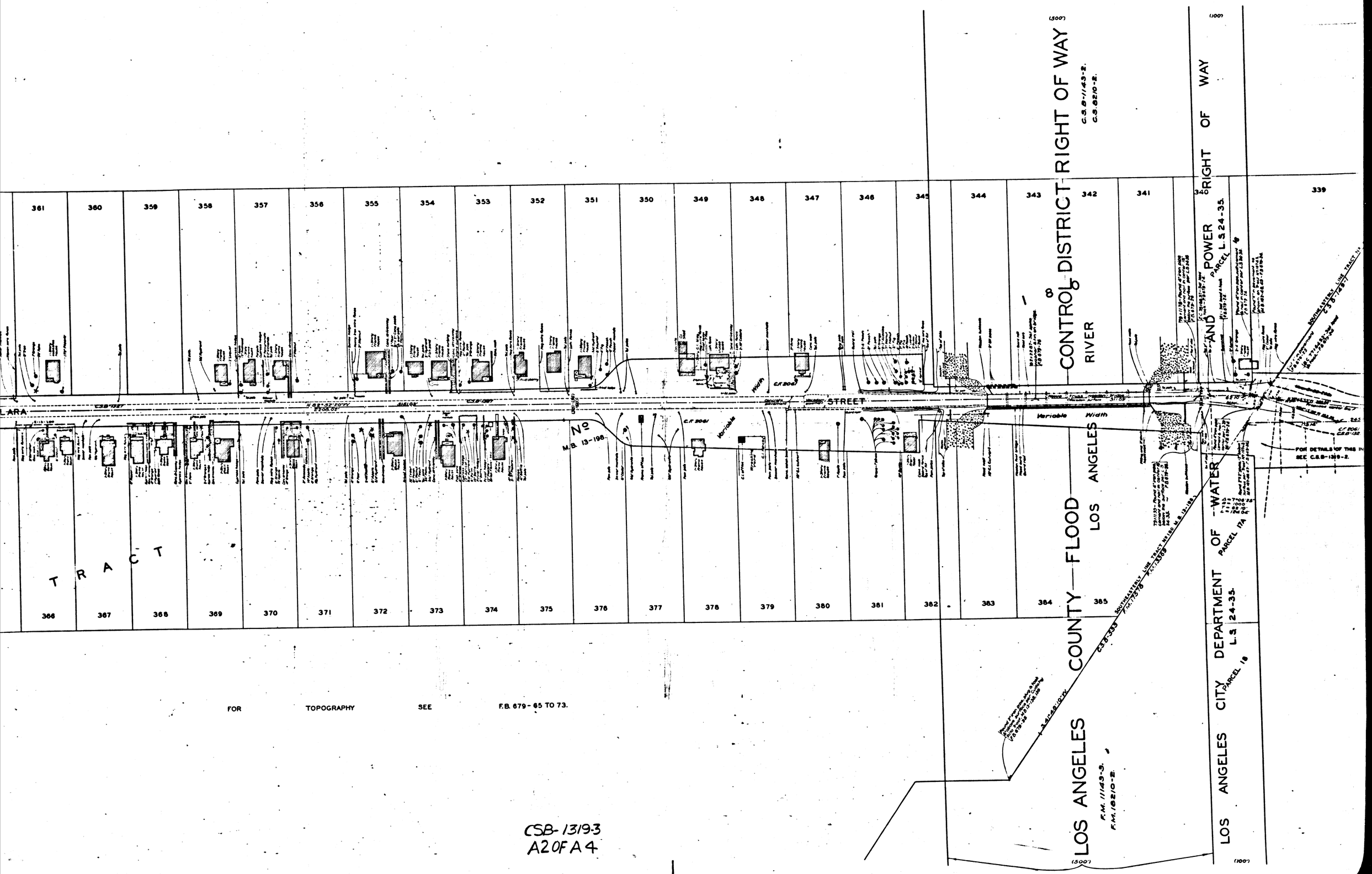

CSB-1319-3
A2 OF A4

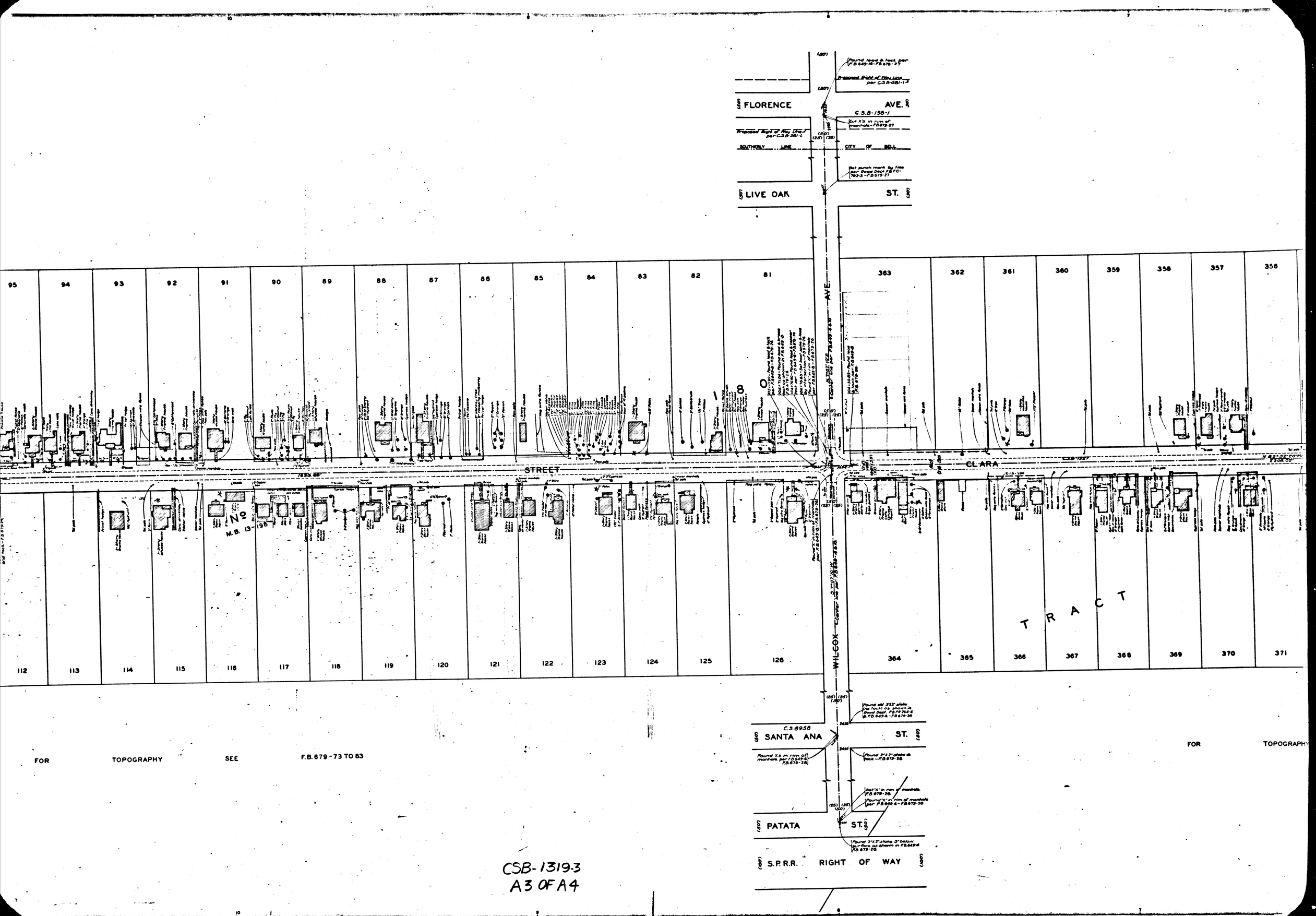

CSB-1319-3
A3 OF A4

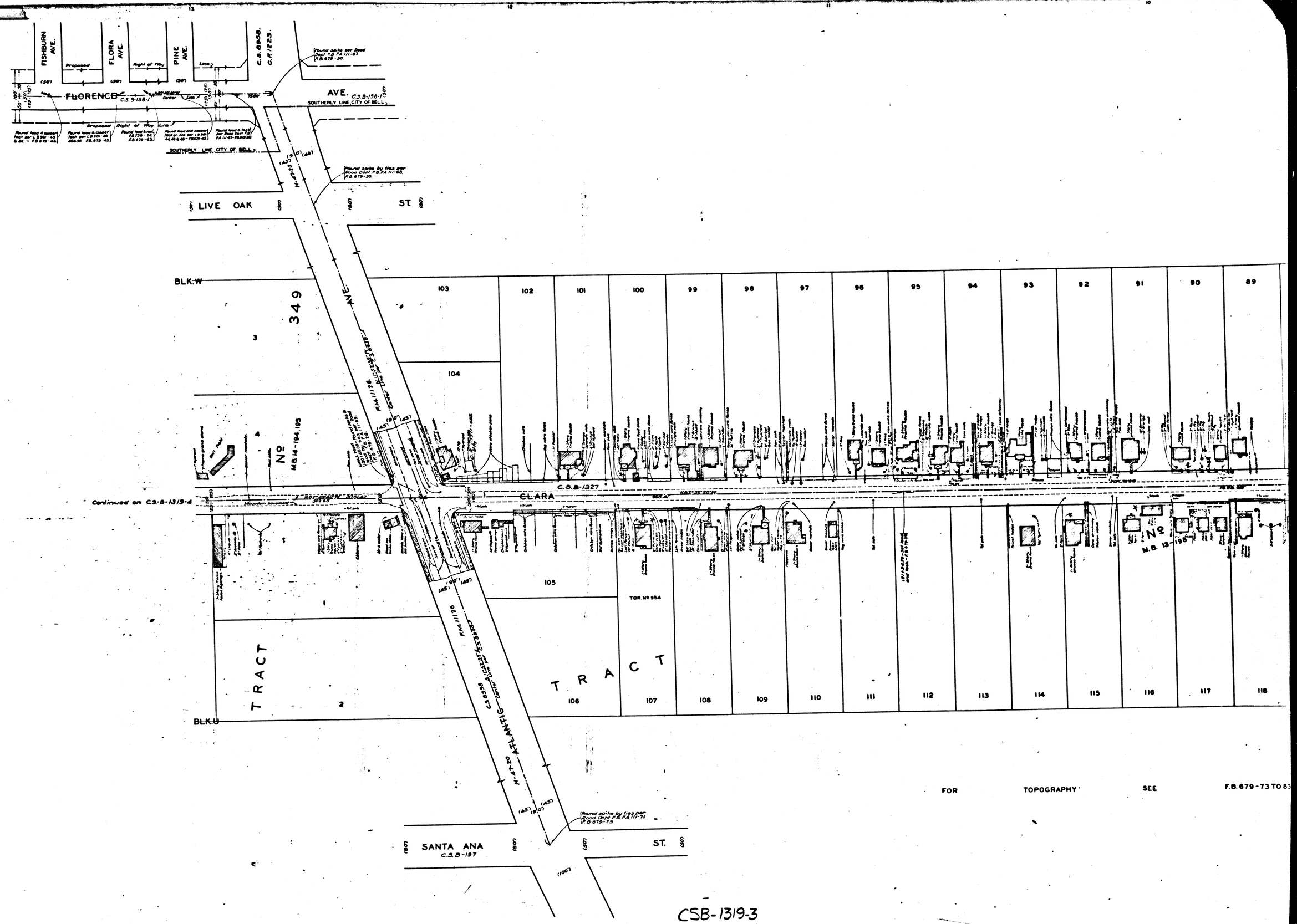

CSB-1319-3
A4 OF A4