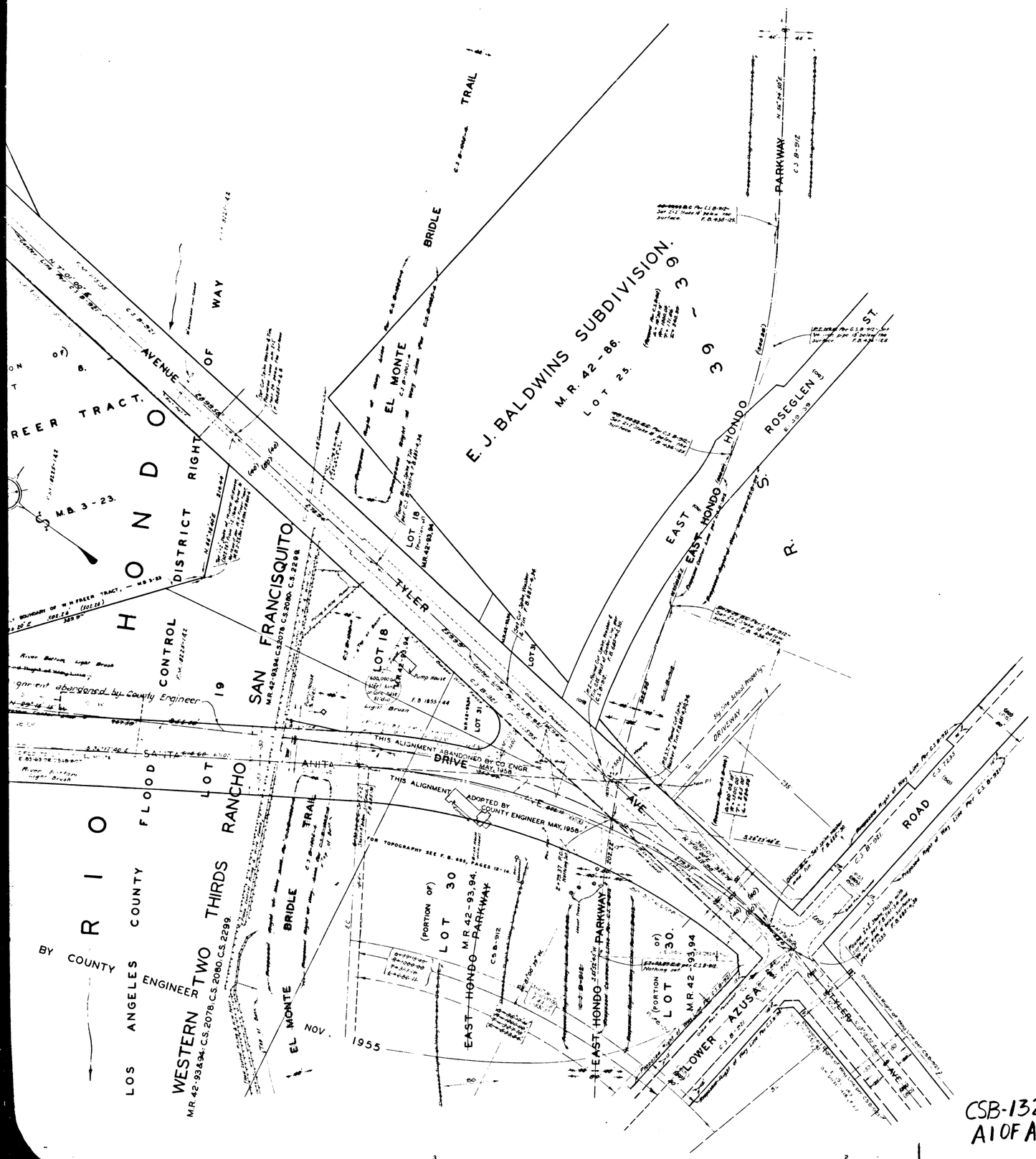

SANTA ANITA AVENUE
MAP OF
DOUBLE DRIVE
FROM
LOWER AZUSA ROAD
TO
FREER STREET.

COUNTY SURVEYORS MAP No. B-1323.
SCALE:- 1 INCH = 50 FEET.

JOB NUMBER 8159.

ALFRED JONES, - COUNTY SURVEYOR
SURVEYED, - DEC. 1936 — JUNE, 1938.

SURVEYED UNDER INSTRUCTIONS OF THE BOARD OF SUPERVISORS PER ORDER DATED JUNE 16, 1936

BEARINGS ARE BASED ON THE BEARING OF TYLER AVENUE PER C.S. B-595

F.B. 685 — 1-37.

FIELD WORK BY .... C. E. BRUNTY, R. B. EMMOTT, H. F. EVANS.
OFFICE WORK BY .... J. D. PRICE.
CHECKED BY .... A. H. DREW.

Note: Double Drive changed from 60' wide to conform with Master Plan of Highways

Revised May 1950 R.W. McAllister
Revised Nov. 1955 C.E.D.
Revised May 1958

CSB-1323
A1 OF A3

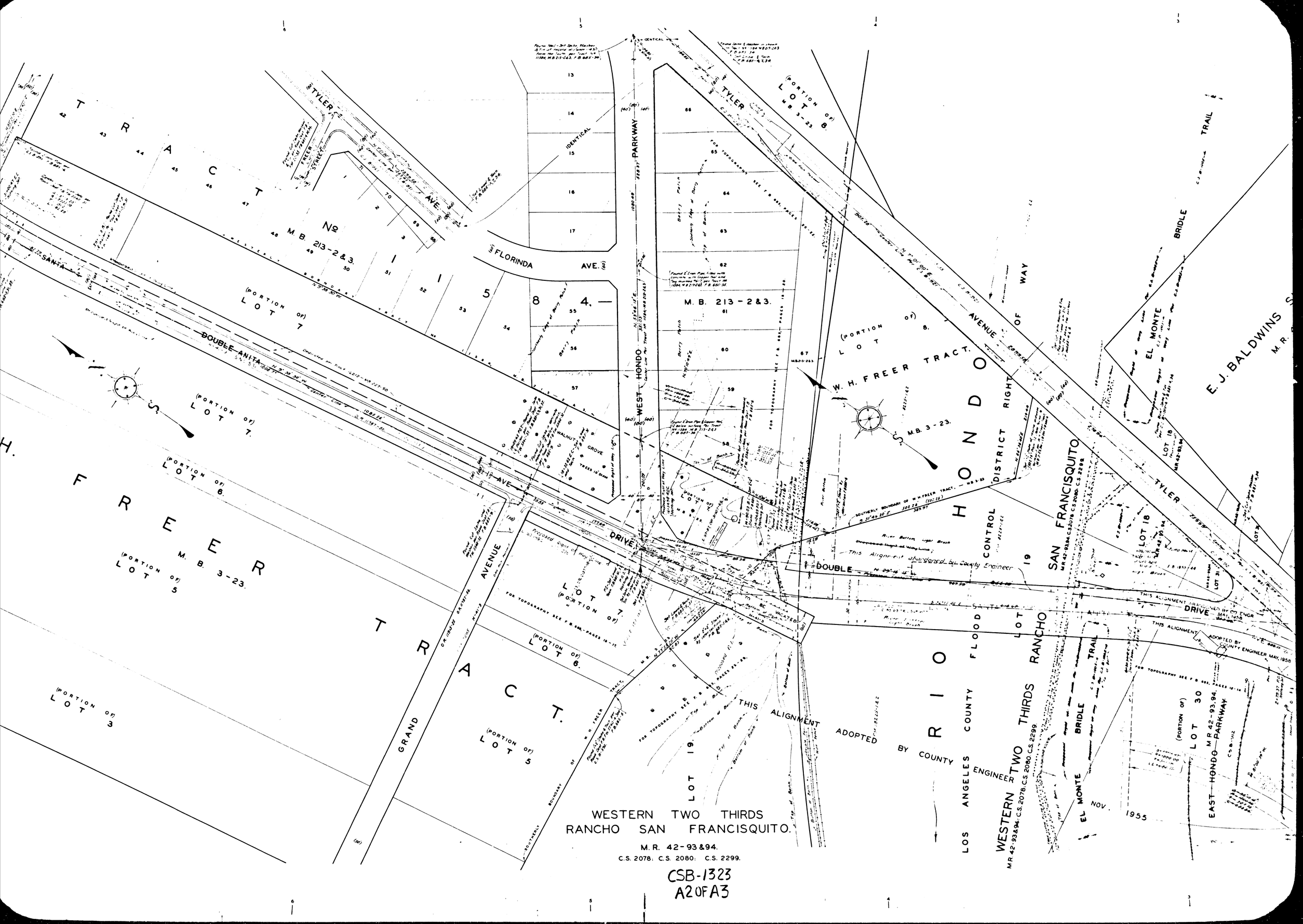

WESTERN TWO THIRDS
RANCHO SAN FRANCISQUITO.

M.R. 42-93&94.
C.S. 2078: C.S. 2080: C.S. 2299.

CSB-1323
A2 OF A3

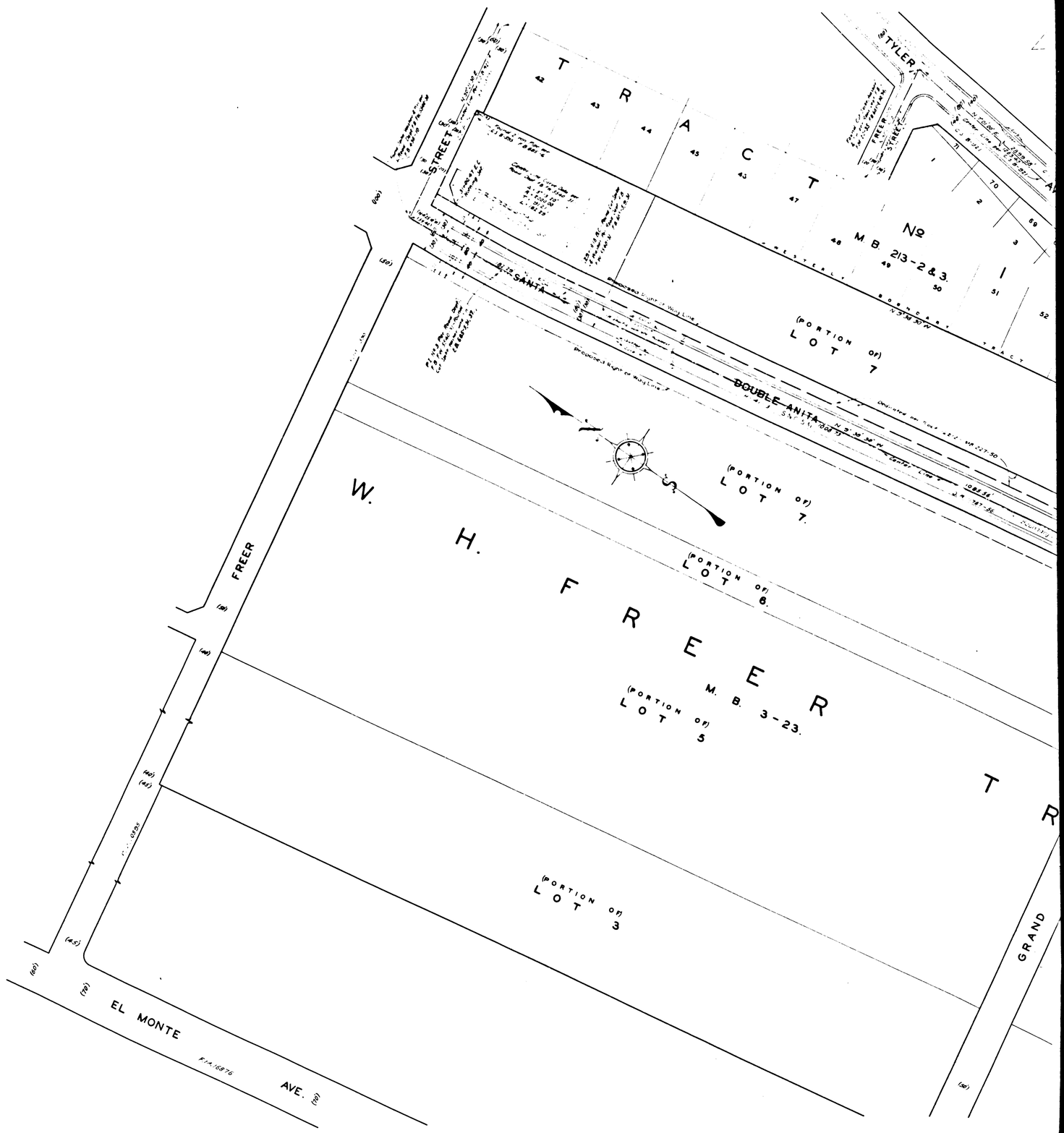

CSB-1323
A30FA3