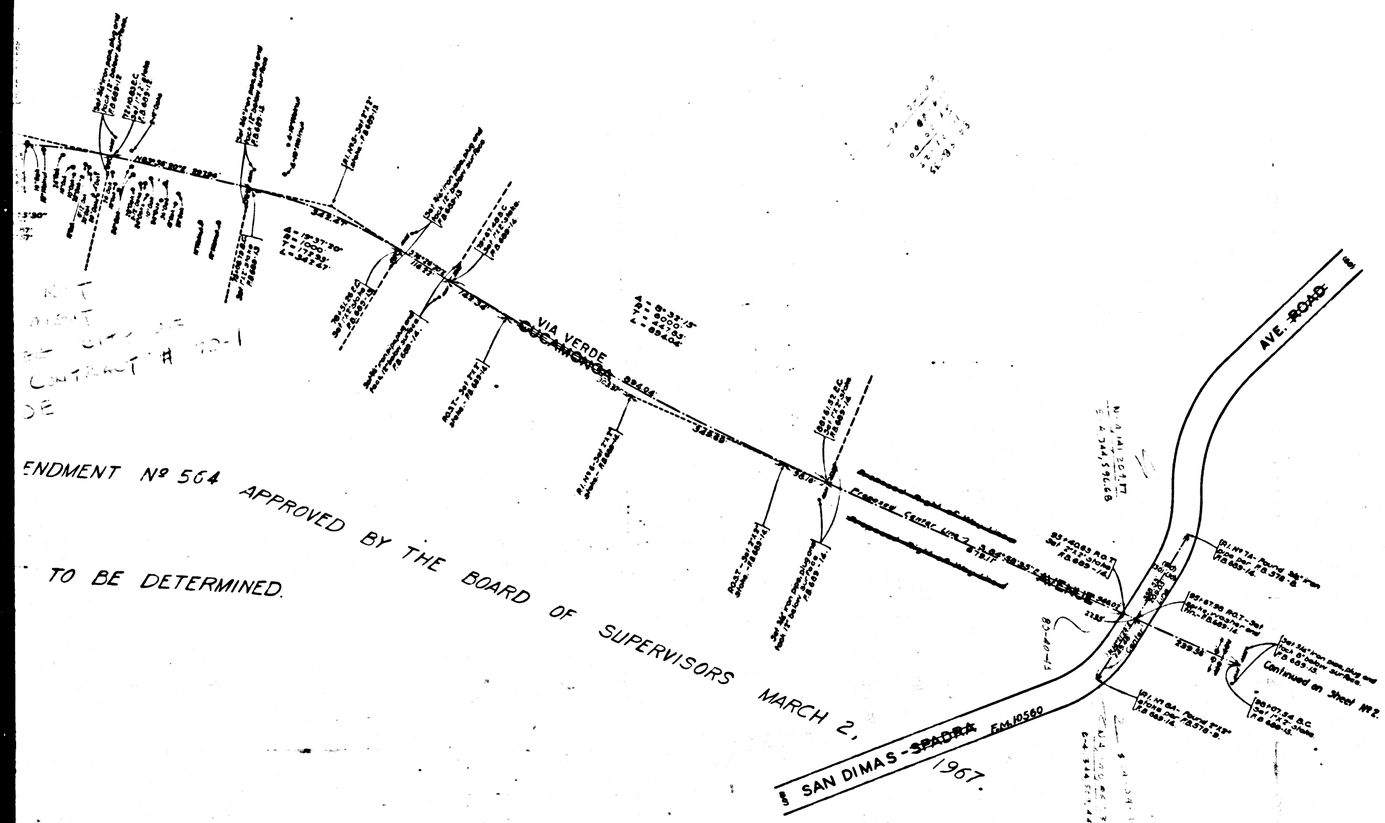





MAP OF
VIA VERDE
FROM
SAN BERNARDINO FREEWAY
TO
SAN DIMAS AVENUE

~~MAP OF~~
~~CUCAMONGA AVENUE~~
~~FROM~~
~~ARROYO AVENUE~~
~~TO~~
~~"D" STREET~~

COUNTY SURVEYORS MAP No B-1324.
SHEET No 1 OF 2 SHEETS
SCALE:-1. INCH = 100 FT.

JOB NUMBER 8092

ALFRED JONES - COUNTY SURVEYOR

SURVEYED - DECEMBER 1936 TO JUNE, 1938.

SURVEYED UNDER INSTRUCTIONS OF THE BOARD OF SUPERVISORS PER ORDER DATED APRIL 22, 1936.
BEARINGS ARE BASED ON THE BEARING OF ARROYO AVENUE AS SHOWN ON COUNTY SURVEYORS MAP No B-426-1.

F.B. 689 - 7-21, 27-60.

FIELD WORK BY A.N. HELLSTROM.
OFFICE WORK BY D. A. WHITE.
CHECKED BY K.R. McPHERSON. INDEX 48

FOR PROFILE SEE C.S. B-1365 - SHEETS NO. 1-3
FOR CROSS SECTIONS SEE C.S. B-1366 - SHEETS NO. 1-5

*Alignment W'ly of Covina Hills RD. revised to conform to RD Dept. Map No 4'524-P-1 (7-22-66) as approved by the I.E.C. June 28, 1966 by S.K. July 1968.*

CSB-1324-1
A1 OF A3

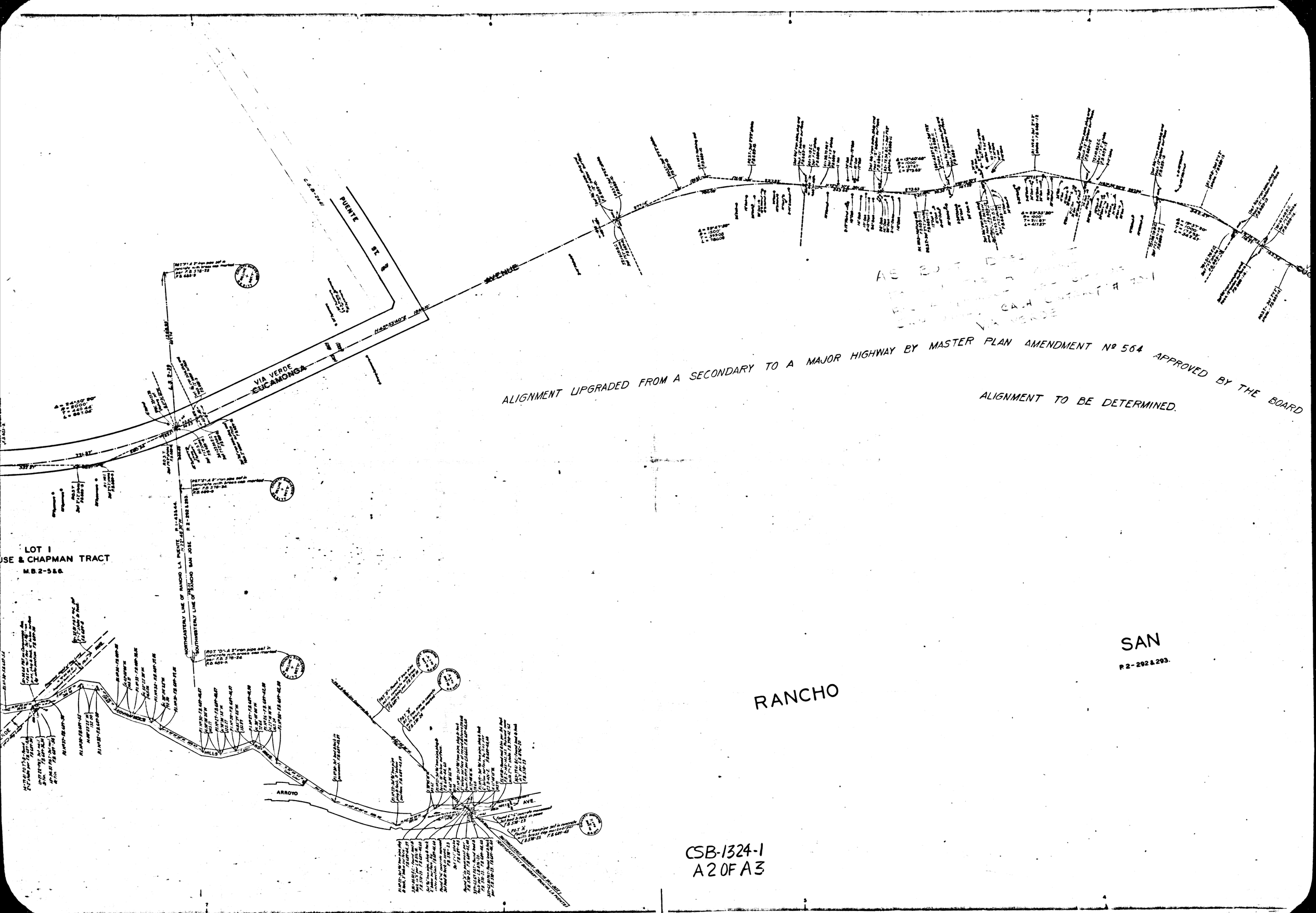
ALIGNMENT UPGRADED FROM A SECONDARY TO A MAJOR HIGHWAY BY MASTER PLAN AMENDMENT Nº 564 APPROVED BY THE BOARD
ALIGNMENT TO BE DETERMINED.
VIA VERDE
CUCAMONGA
PUENTE
ST
AVENUE
LOT I
SE & CHAPMAN TRACT
M.B. 2-5&6.
NORTHEASTERLY LINE OF RANCHO LA PUENTE
SOUTHWESTERLY LINE OF RANCHO SAN JOSE
ARROYO
AVE.
RANCHO
SAN
P 2-292 & 293.
CSB-1324-1
A 2 OF A 3

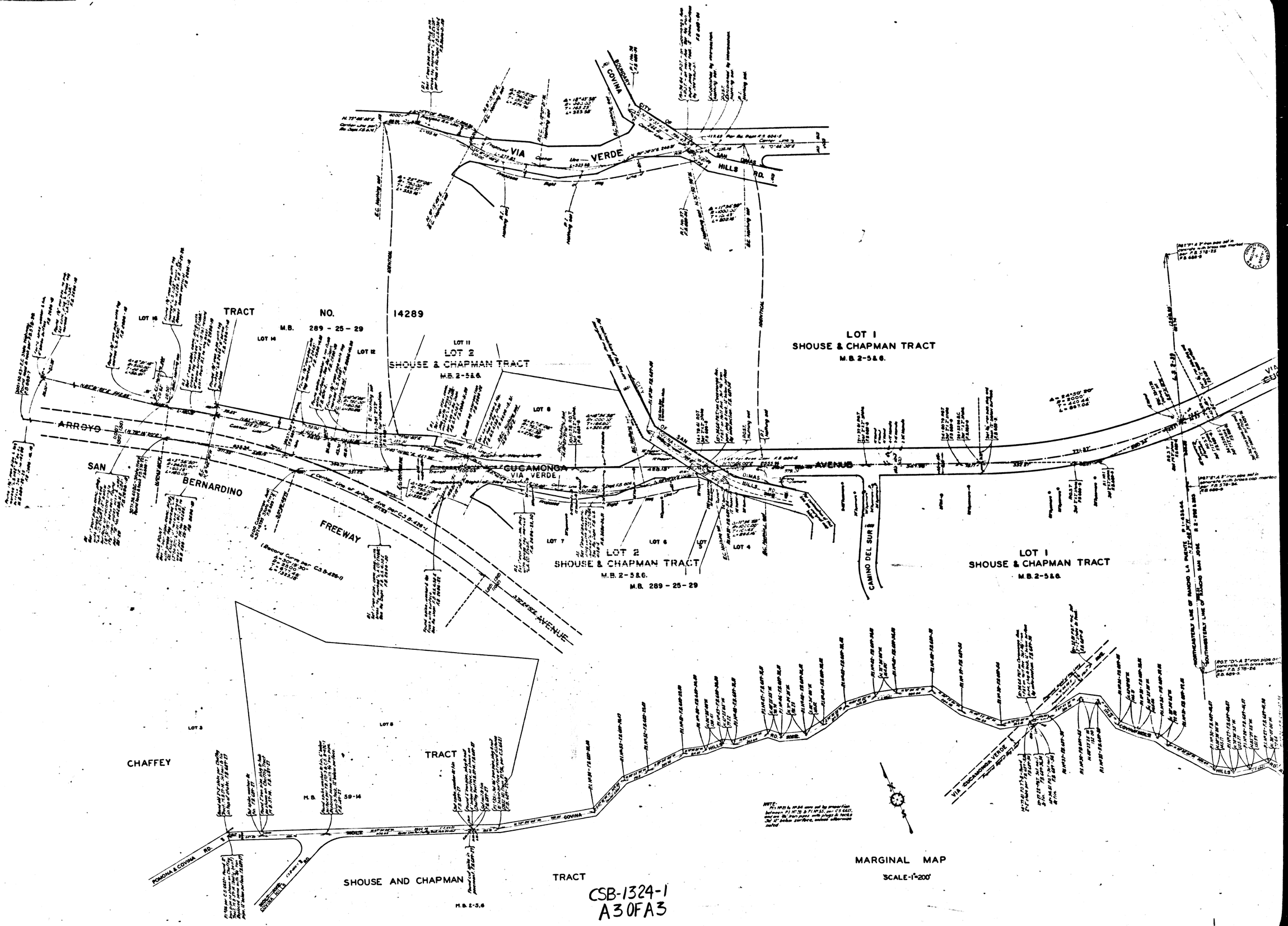


CSB-1324-1
A 3 OF A 3