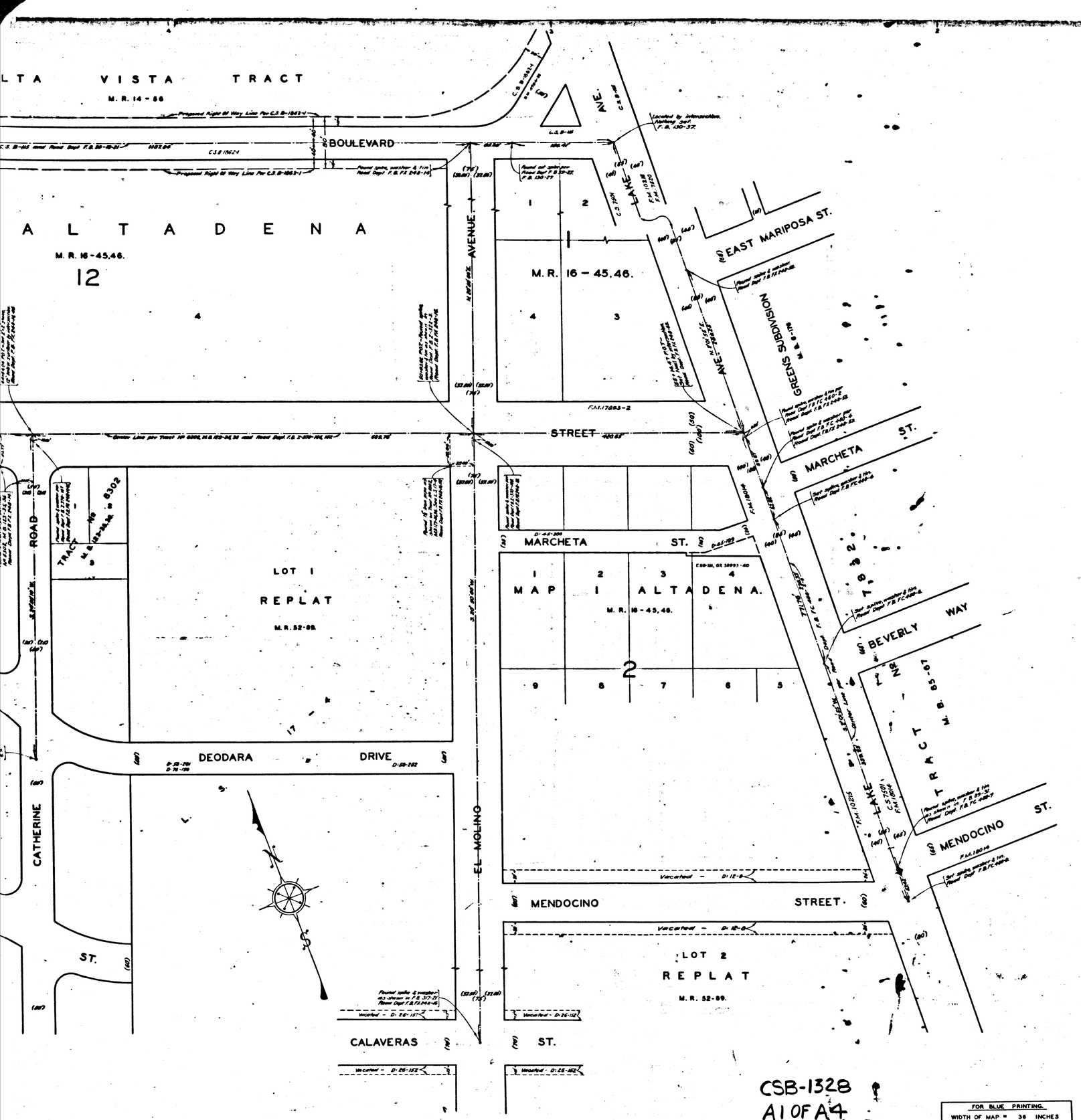

MAP OF
MARIPOSA STREET
FROM
FAIR OAKS AVENUE
TO
LAKE AVENUE

COUNTY SURVEYORS MAP No B-1328
SCALE:- 1 INCH = 50 FT.

JOB NUMBER 5058

ALFRED JONES-COUNTY SURVEYOR.
SURVEYED - JUNE - JULY, 1936.

SURVEYED BY LOS ANGELES COUNTY ROAD DEPT.
BEARINGS ARE BASED ON THE BEARING OF
FOOTHILL BOULEVARD AS SHOWN ON C.S. B-115

ROAD DEPT. F.B. FX. 248-1-68.

FIELD WORK BY .... A. J. BERNAL.
OFFICE WORK BY .... J. D. PRICE.
CHECKED BY ..... D. M. FINLEY.

Index No. 88

Revised, August, 1941, J. D. Price.

NOTE:- The Proposed Right Of Way Lines for Foothill Blvd., per Amendment No 86 To Master Plan Of Highways, adopted August 28, 1947, were added to this map December 17, 1947.

CSB-1328
A1 OF A4

FOR BLUE PRINTING.		
WIDTH OF MAP =	36	INCHES
LENGTH OF MAP =	12.78	FEET
AREA / FOOT LENGTH =	3	6"
TOTAL AREA OF MAP =	38	6"

COUNTY SURVEYORS MAP NO B-1328

COUNTY SURVEYORS MAP NO B-1328

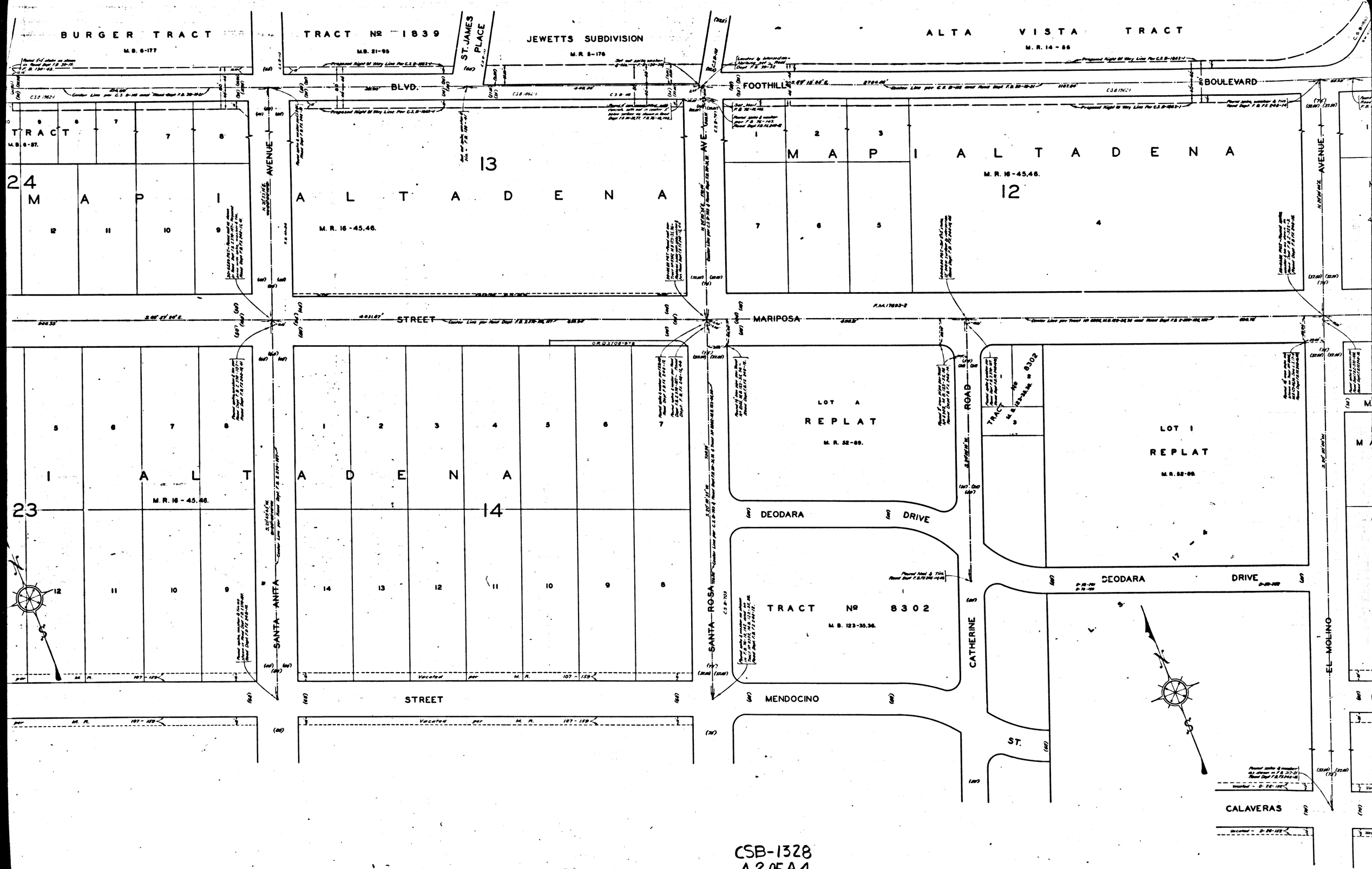

CSB-1328
A2OFA4

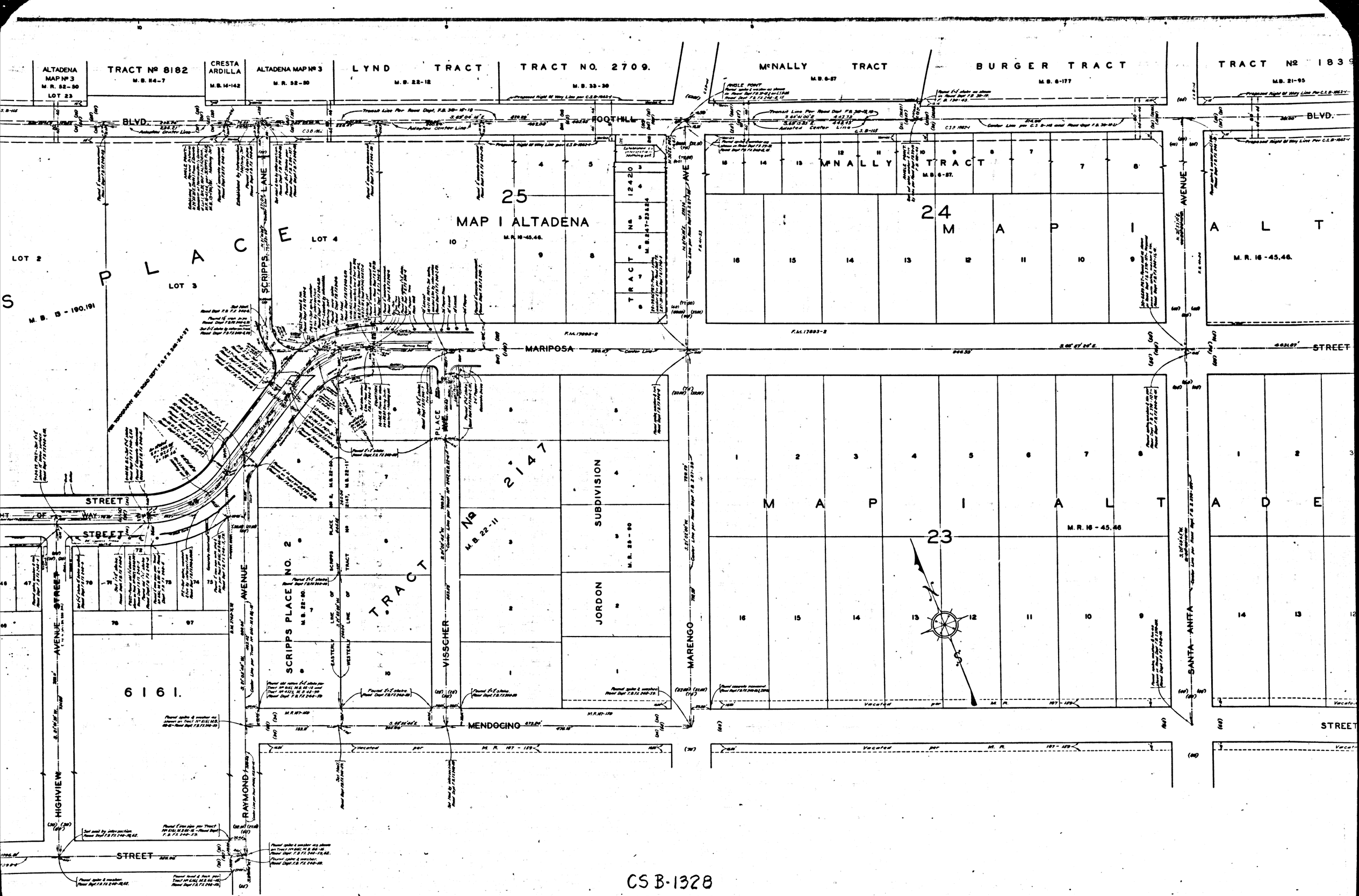

CS B-1328
A3 OF A4

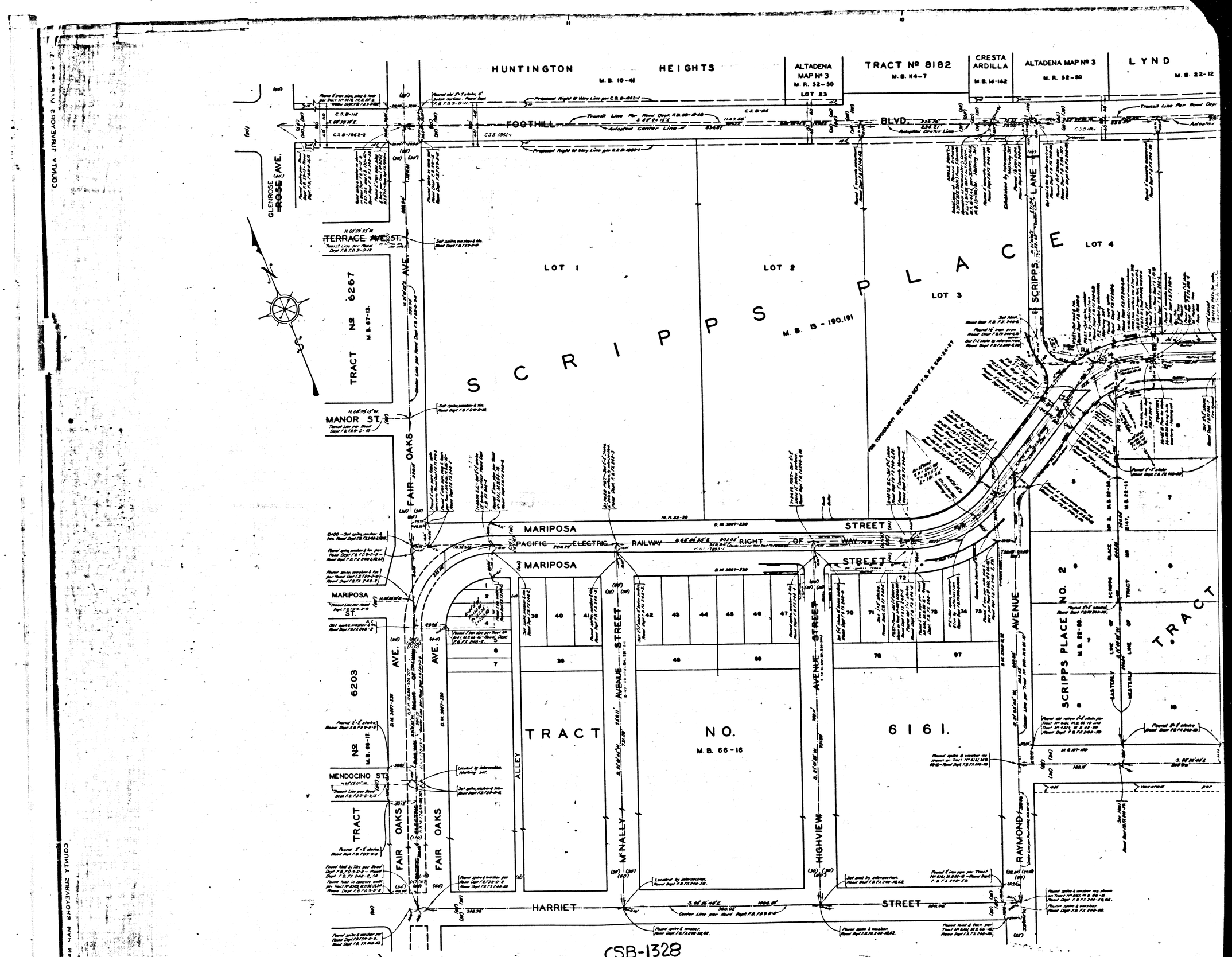

CSB-1328
A4 OF A4