

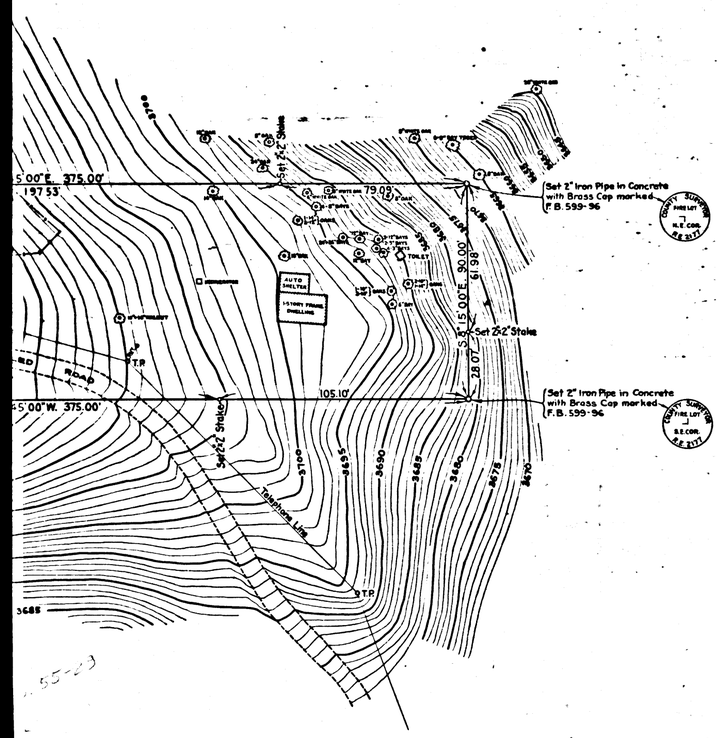

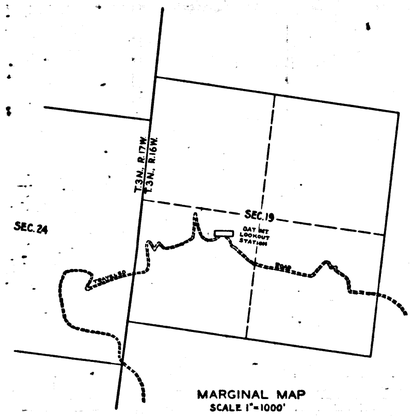

MARGINAL MAP
SCALE 1"=1000'

MAP OF

OAT MOUNTAIN LOOKOUT STATION LOT

OF

DEPT. OF FORESTER AND FIRE WARDEN

LOCATED IN

S. W. 1/4 OF SEC. 19, T. 3 N., R. 16 W., S.B.M.

COUNTY SURVEYORS MAP Nº B-1329

SCALE - 1 INCH = 20 FT.

JOB Nº 8075

ALFRED JONES — COUNTY SURVEYOR

SURVEYED - OCT. 1936

BEARINGS ARE BASED ON TRUE BEARINGS PER TIE TO U.S.G.S. TRIANGULATION SYSTEM - PER F.B. 599-96

F.B. 599-95-111

FIELD WORK BY	H. S. JOHNSON
	F. C. HOWARD
OFFICE WORK BY	A. E. TIMMONS
CHECKED BY	C. L. KEAGLE

DATUM

Elevations shown hereon are based upon elevation of U.S.C.-G.S. Sta. "San Fernando" (F.B. 599-95), the datum of which was determined from U.S.G.S. B.M.-R.S. 17 (U.S. 762) per the 1925 U.S.G.S. Bulletin 766-101.

Index 63

FOR BLUE PRINTING	
WIDTH OF MAP	30 INCHES
LENGTH OF MAP	8 FEET
AREA / FOOT LENGTH	2.5 ☐'
TOTAL AREA OF MAP	15 ☐'

CSB-1329
A1 OF A2

COUNTY SURVEYOR'S MAP Nº B-1329

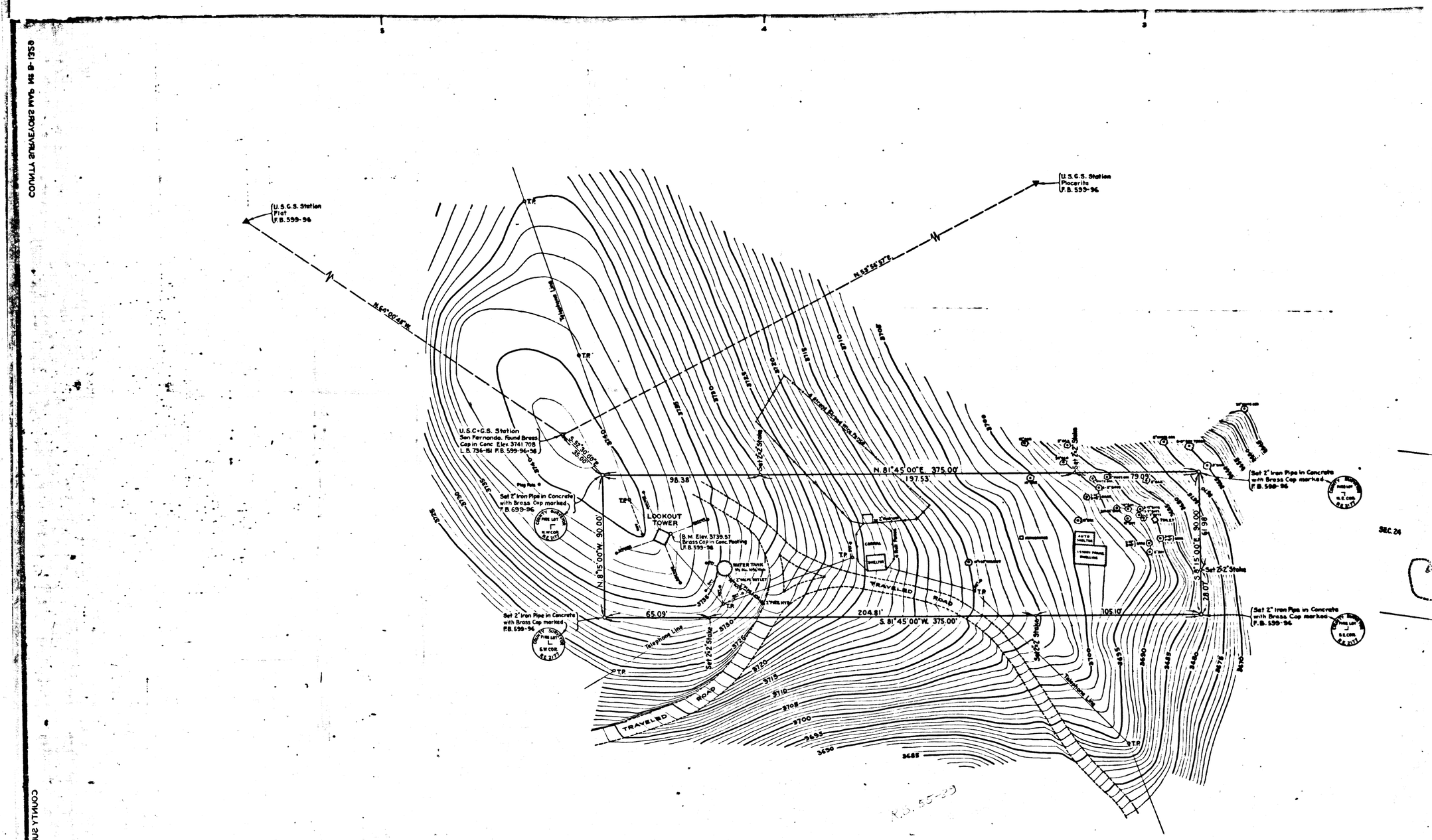

CSB-1329
A2 OF A2