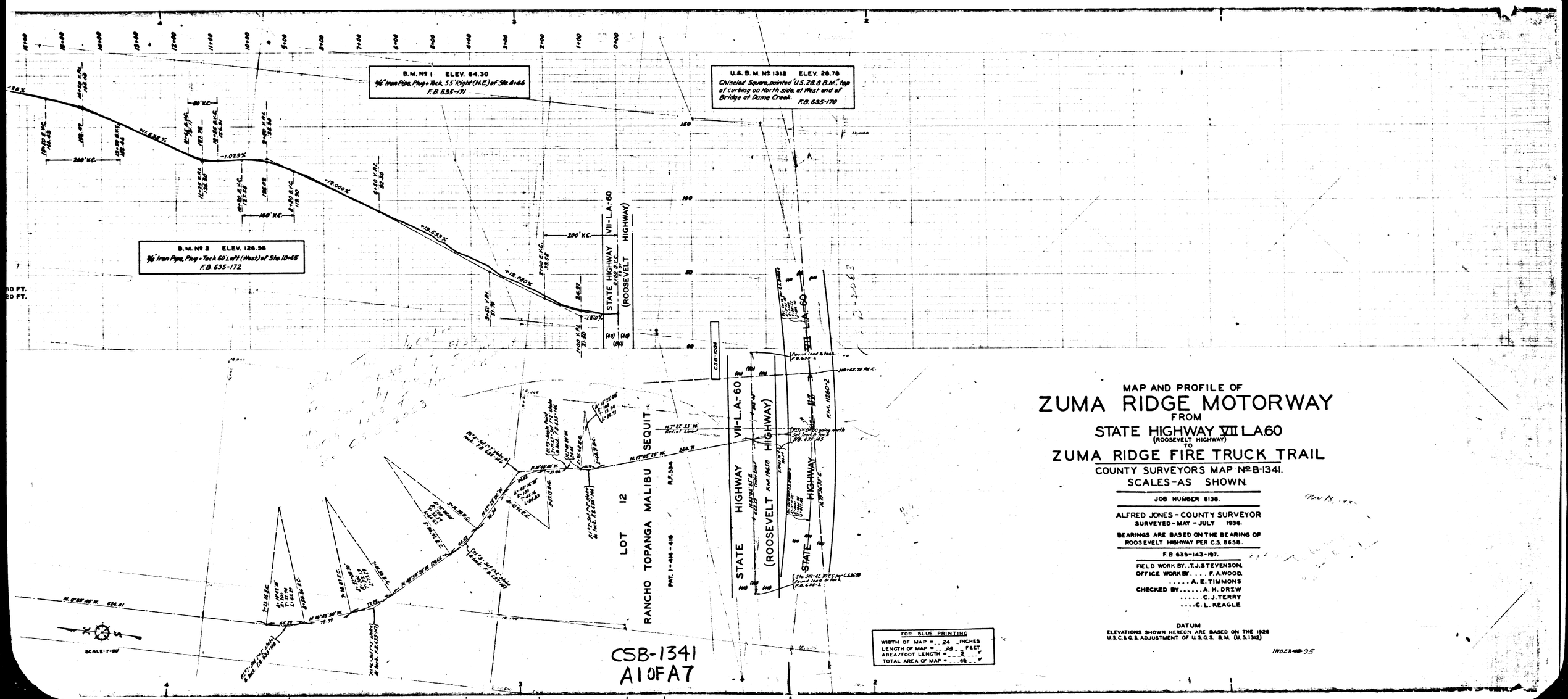

MAP AND PROFILE OF

ZUMA RIDGE MOTORWAY

FROM

STATE HIGHWAY VII L.A.60
(ROOSEVELT HIGHWAY)

TO

ZUMA RIDGE FIRE TRUCK TRAIL

COUNTY SURVEYORS MAP Nº B-1341.

SCALES-AS SHOWN.

JOB NUMBER 8138.

ALFRED JONES - COUNTY SURVEYOR
SURVEYED - MAY - JULY 1936.

BEARINGS ARE BASED ON THE BEARING OF ROOSEVELT HIGHWAY PER C.S. 8658.

F.B. 635-143-197.

FIELD WORK BY..T.J.STEVENSON.
OFFICE WORK BY.....F.A.WOOD.
.....A.E.TIMMONS
CHECKED BY.....A.H.DREW
.....C.J.TERRY
....C.L.KEAGLE

DATUM
ELEVATIONS SHOWN HEREON ARE BASED ON THE 1929 U.S.C.&G.S. ADJUSTMENT OF U.S.G.S. B.M. (U.S.1312)

INDEX 95

FOR BLUE PRINTING
WIDTH OF MAP = 24 INCHES
LENGTH OF MAP = 24 FEET
AREA/FOOT LENGTH = 2
TOTAL AREA OF MAP = 48

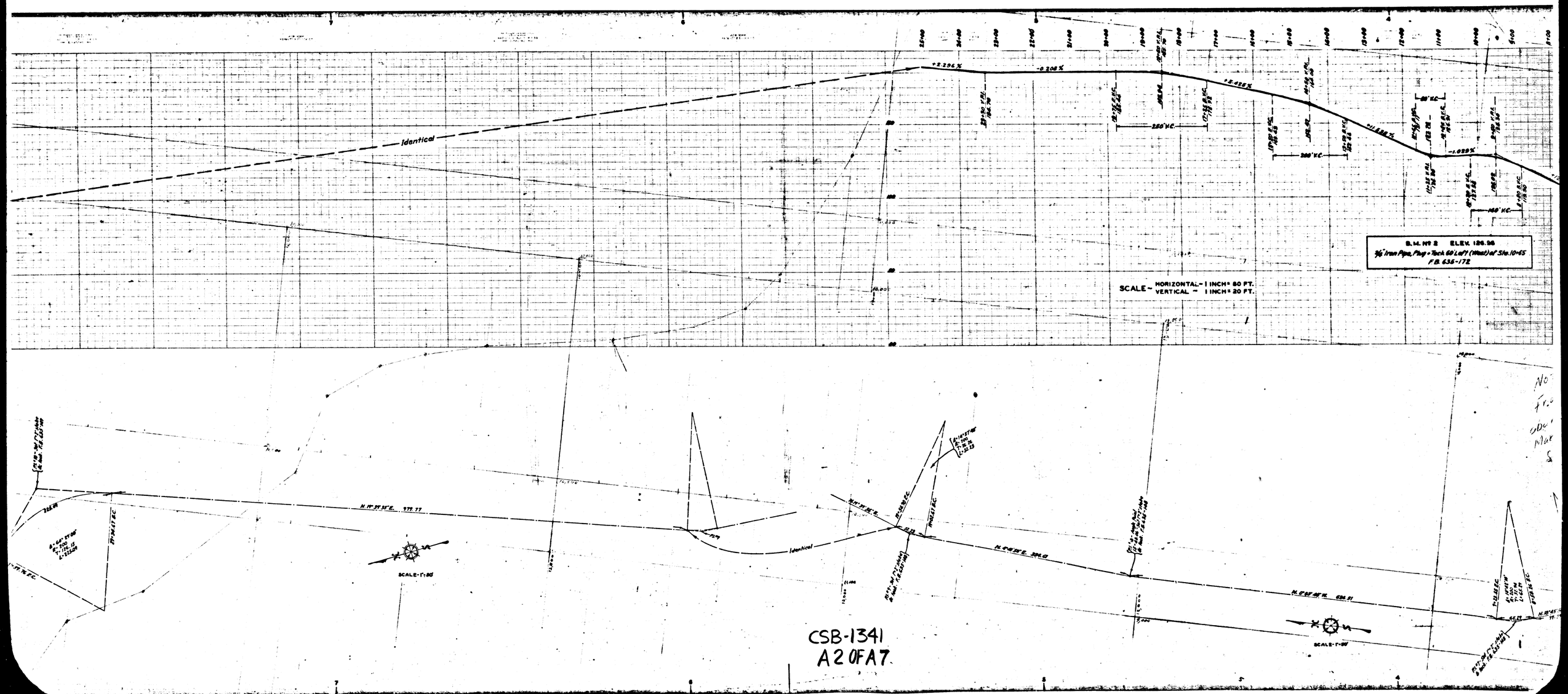

CSB-1341
A2 OF A7

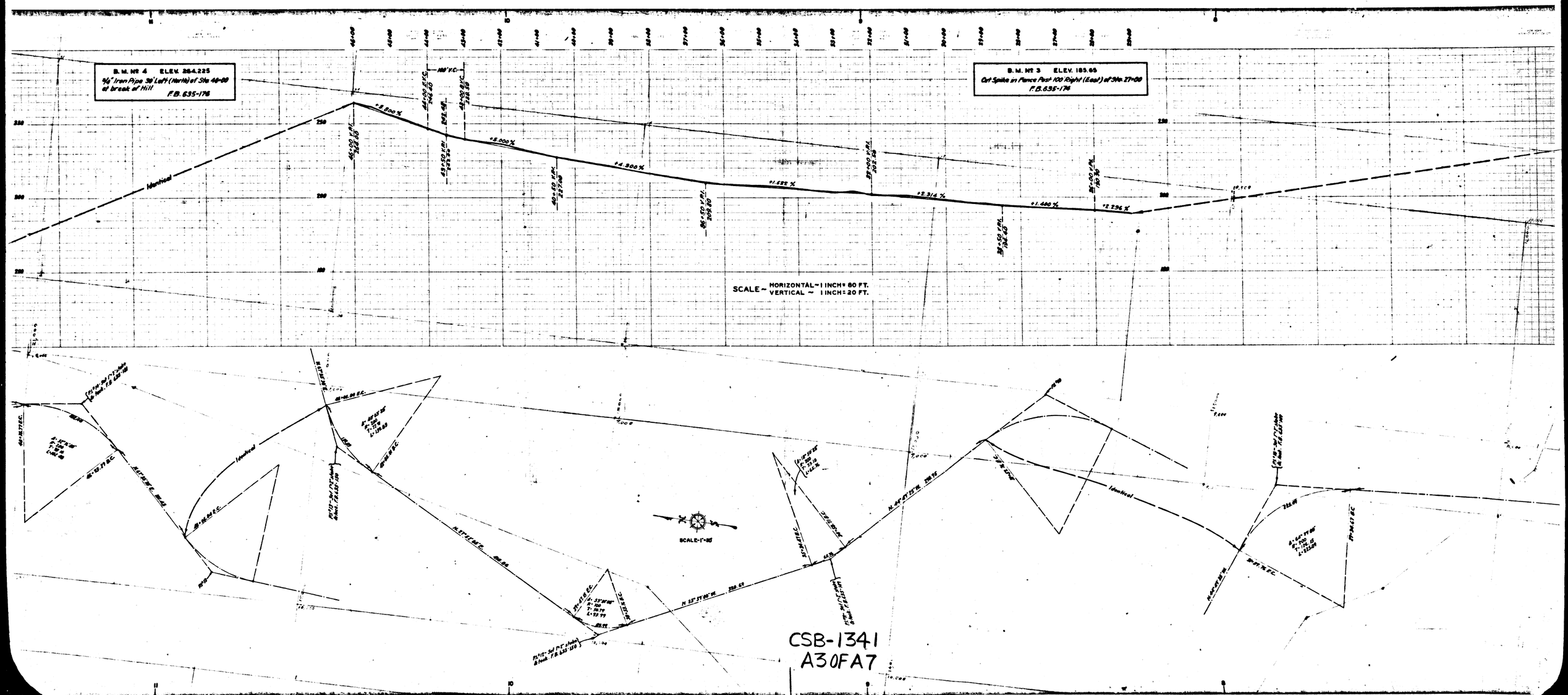

CSB-1341
A30FA7

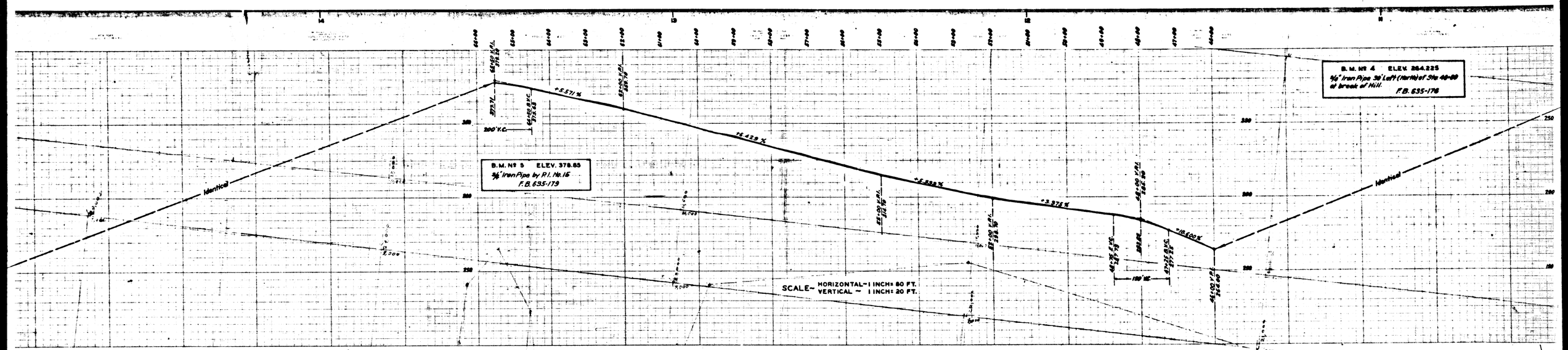

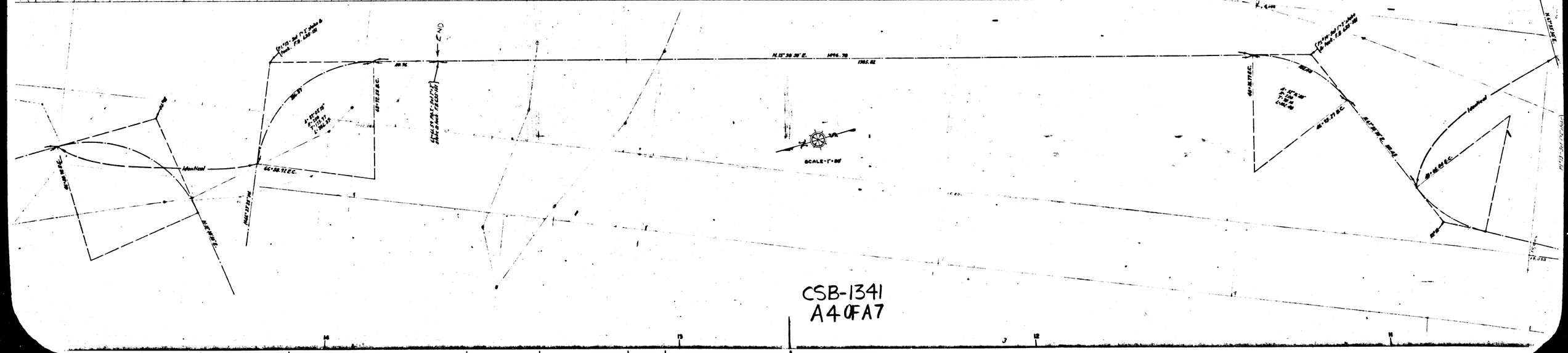

CSB-1341
A40FA7

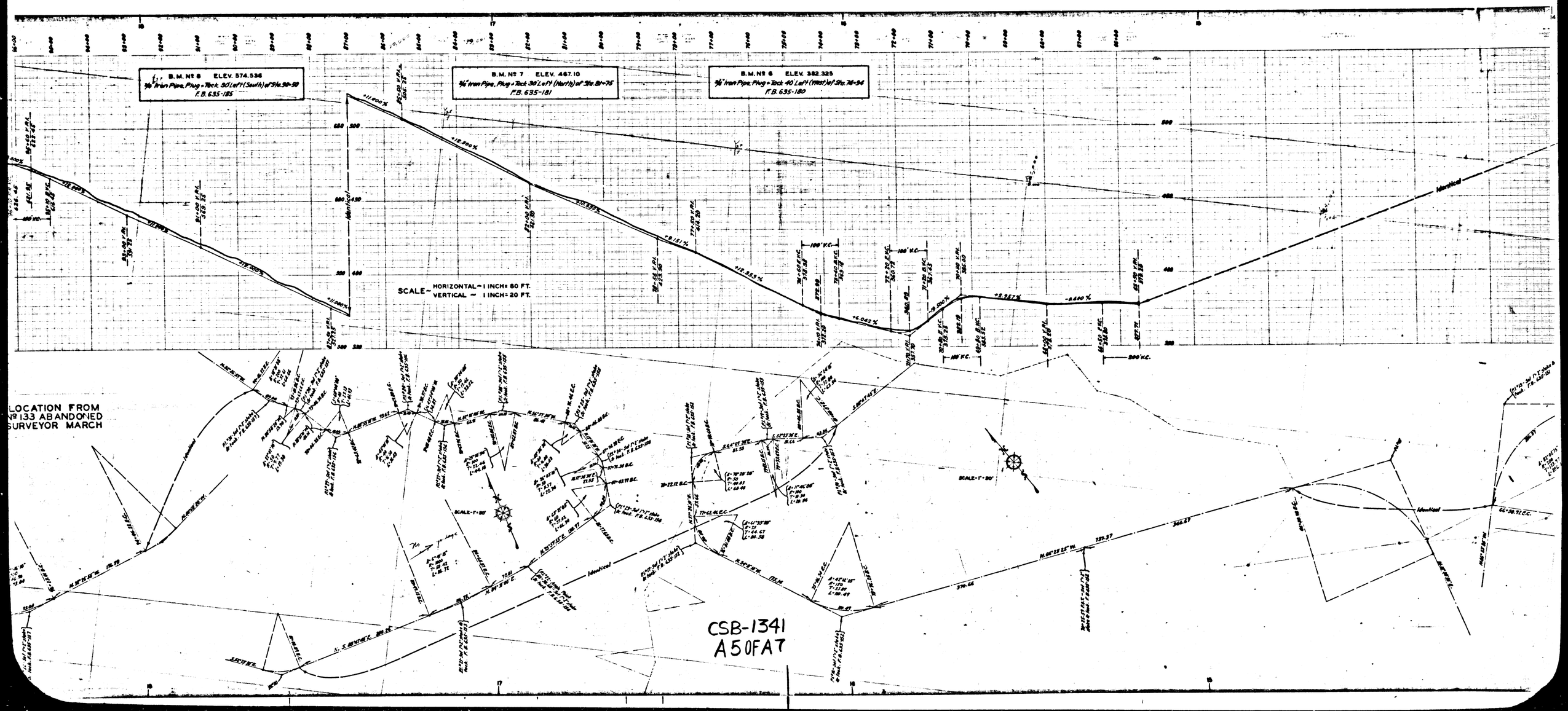
B.M. Nº 8 ELEV. 574.536
3/4" Iron Pipe, Plug + Tack 50 Left (South) of Sta. 90+50
F.B. 635-185
B.M. Nº 7 ELEV. 467.10
3/4" Iron Pipe, Plug + Tack 30 Left (North) of Sta. 81+75
F.B. 635-181
B.M. Nº 6 ELEV. 382.325
3/4" Iron Pipe, Plug + Tack 40 Left (West) of Sta. 74+94
F.B. 635-180
SCALE- HORIZONTAL - 1 INCH = 80 FT.
VERTICAL - 1 INCH = 20 FT.
LOCATION FROM
Nº 133 ABANDONED
SURVEYOR MARCH
CSB-1341
A50FA7

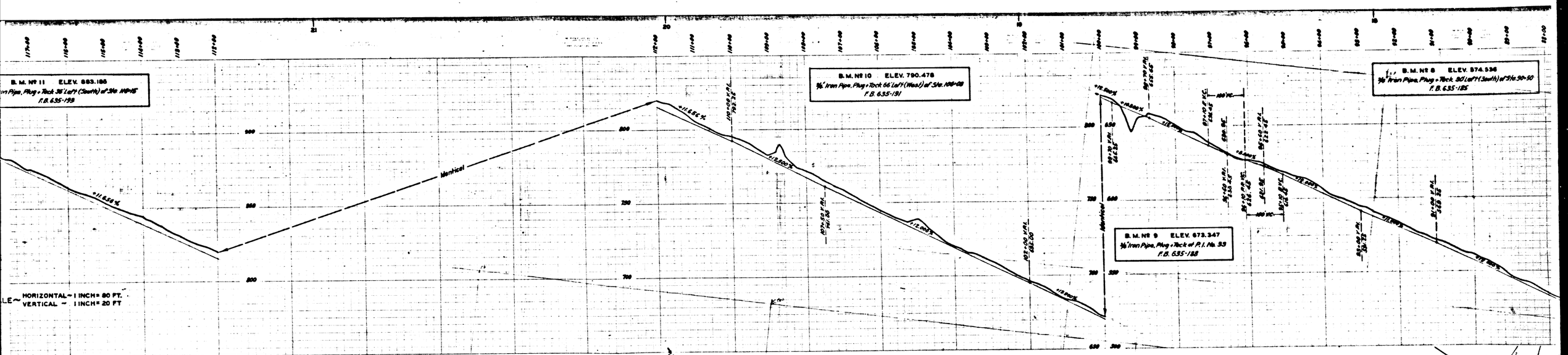

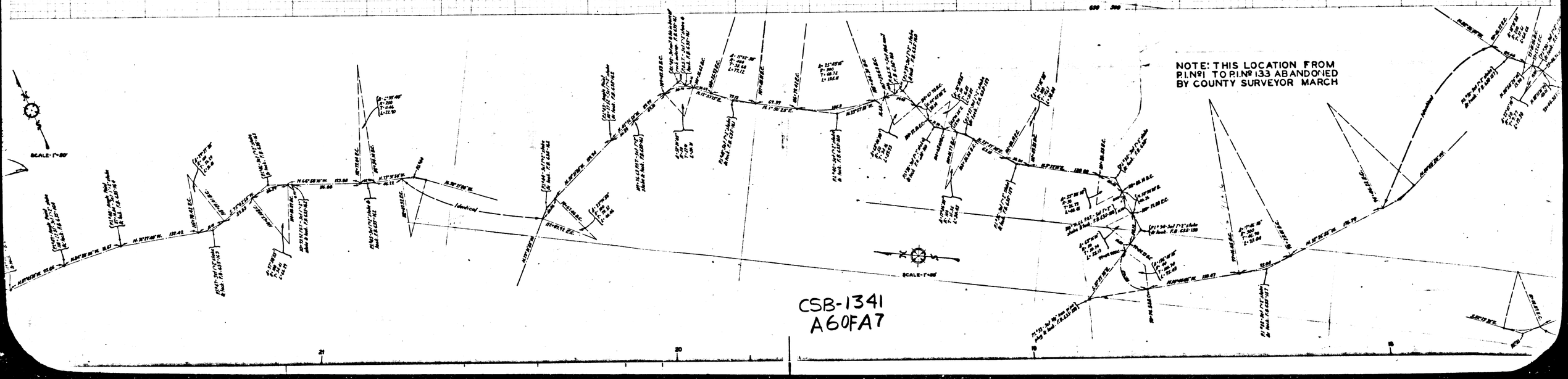

CSB-1341
A60FA7

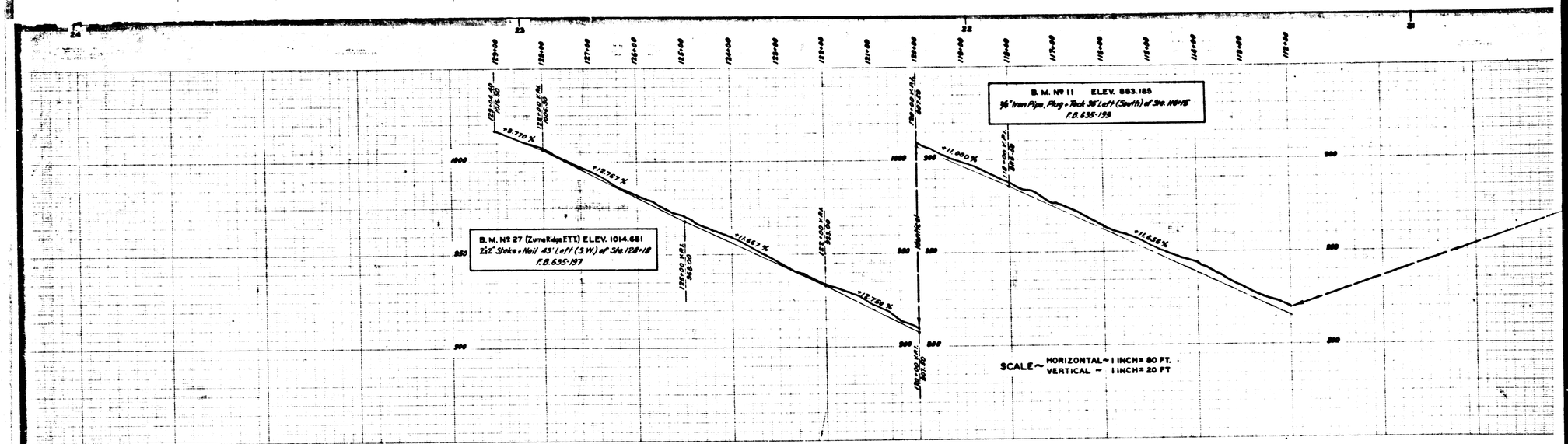

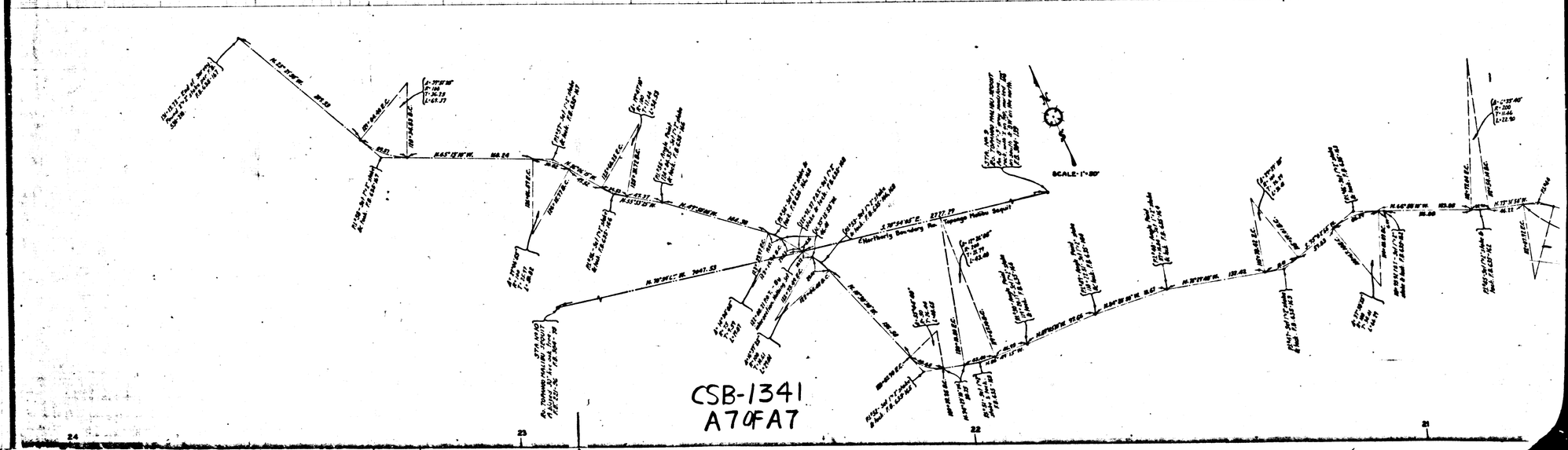

CSB-1341
A70FA7