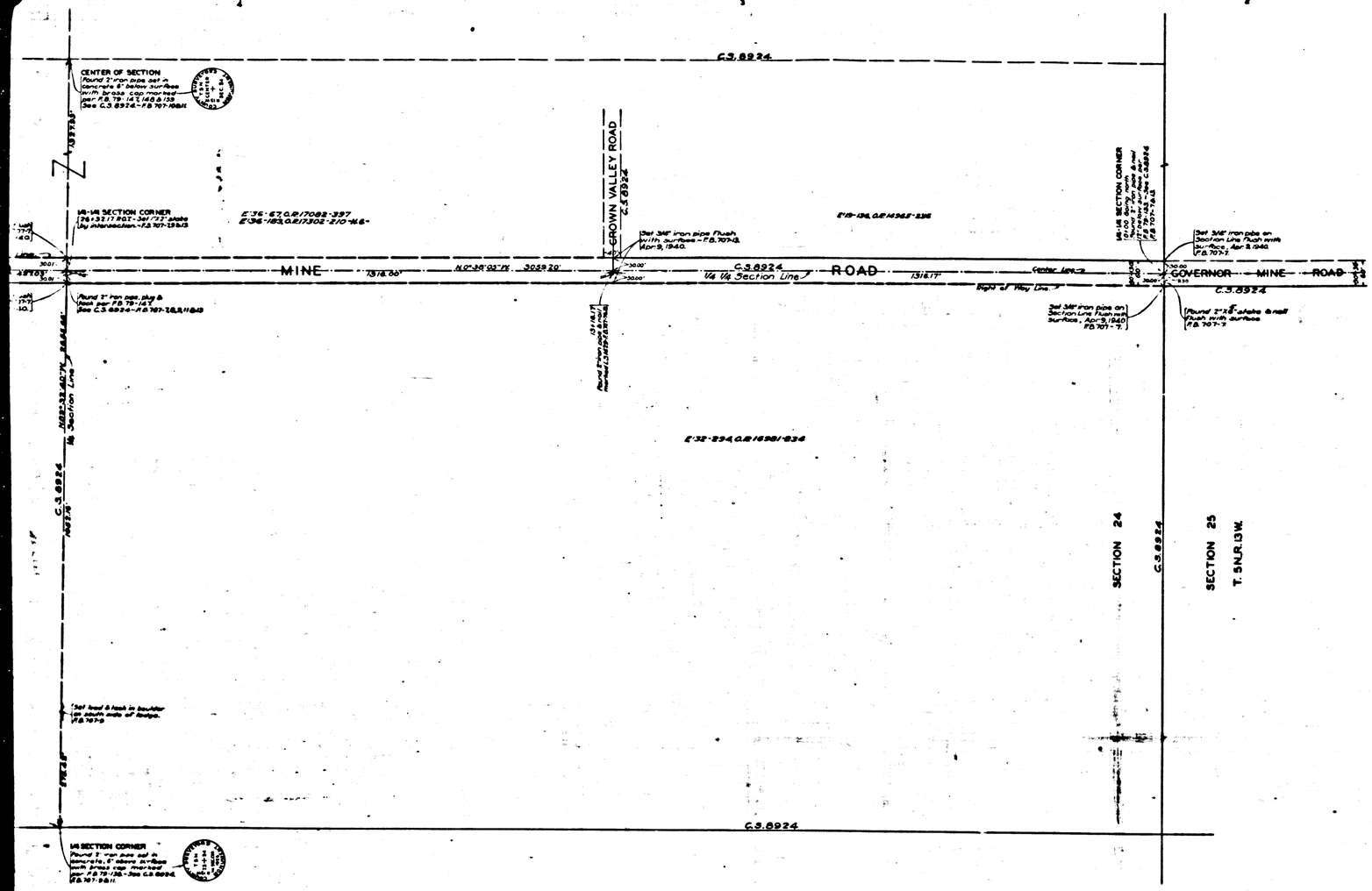


MAP OF

# GOVERNOR MINE ROAD

FROM

SOUTH LINE OF SECTION 24, T.5N., R.13W.

TO

RED ROVER MINE ROAD

COUNTY SURVEYORS MAP N° B-1342

SCALE:- 1 INCH = 100 FT.

JOB NUMBER 8181

ALFRED JONES - COUNTY SURVEYOR

SURVEYED MARCH 1937 TO FEBRUARY 1938.

SURVEYED UNDER INSTRUCTIONS OF THE BOARD OF SUPERVISORS PER ORDER DATED FEBRUARY 10, 1937

BEARINGS ARE BASED ON THE BEARING OF THE NORTH LINE OF SECTION 26 T.5N. RANGE 13W. AS SHOWN ON C.S. 8924.

INDEX 64

F.B. 707-7-19 & 175-168.

FIELD WORK BY.....C.V. CRUMLY
E.A. ROSECRANS

OFFICE WORK BY.....E.A. WOOD
B.A. WHITE

CHECKED BY.....R.R. McPHERSON
A.H. DREW

FOR PROFILE SEE CSB-1346-1.
FOR CROSS SECTIONS SEE C.S.B-1346-2-

CSB-1342
A1 OF A3

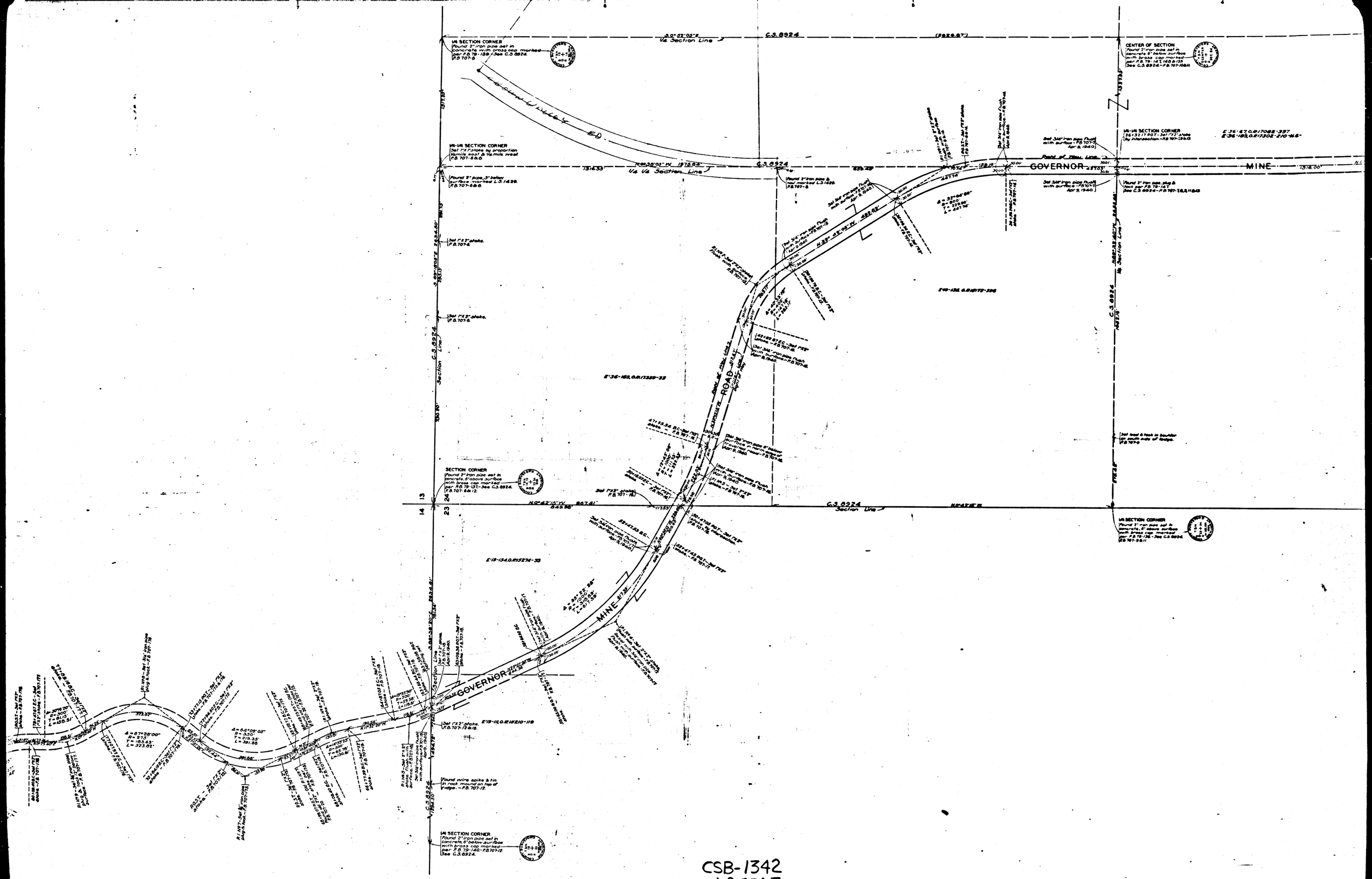


CSB-1342
A2 OF A3

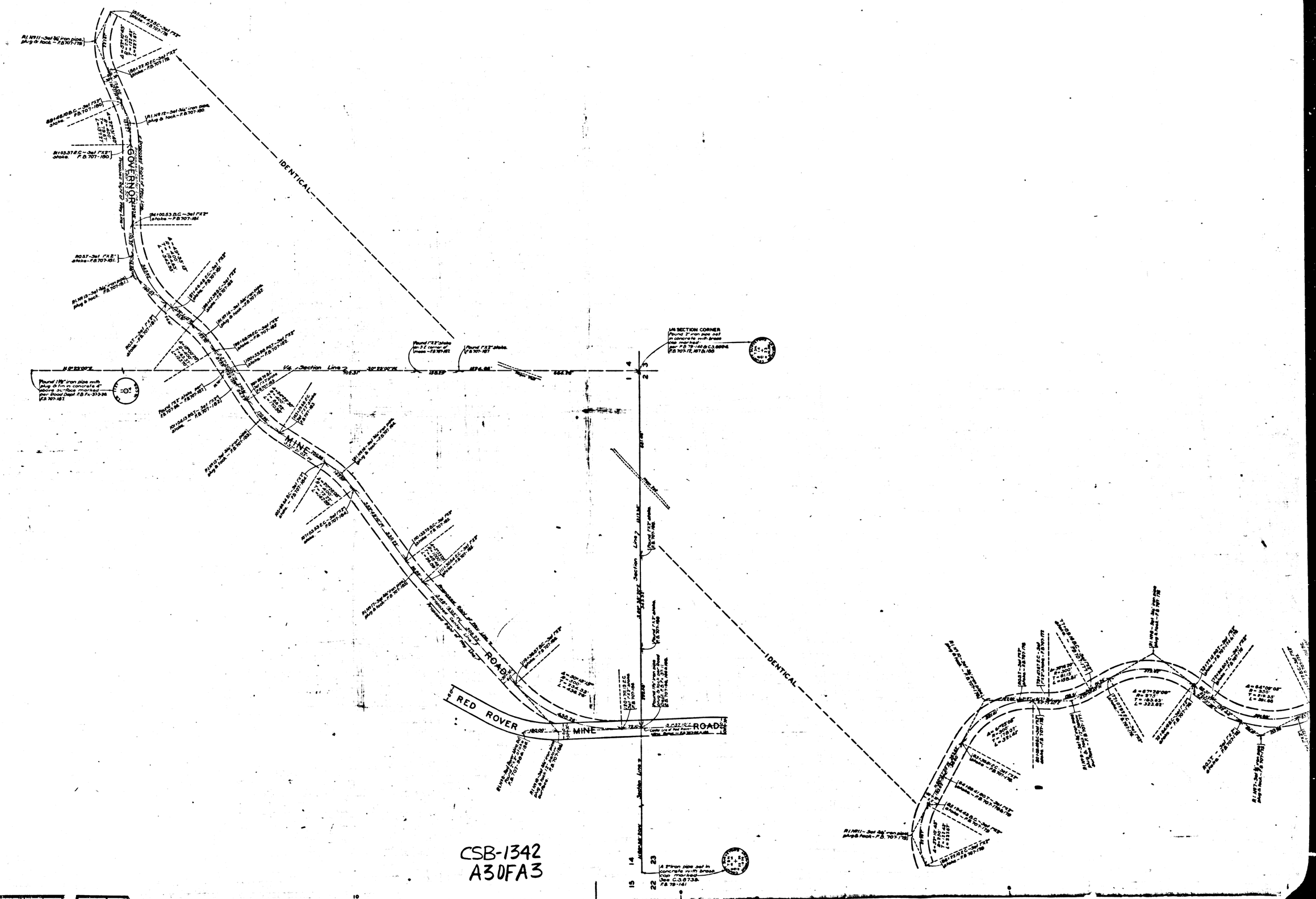
IDENTICAL
IDENTICAL
MINE ROAD
RED ROVER MINE ROAD
1/4 Section Line
Section Line
1/4 SECTION CORNER
Found 1" iron pipe set in concrete with brass cap marked per F.B. 79-141 & C.S. 6894 F.B. 707-72, 873, 188
Found 1" iron pipe with plug & tin in concrete 4" above su-face marked per Road Dept. F.B. Fa-373-36 F.B. 707-182
A 1" iron pipe set in concrete with brass cap marked See C.S. 6739. F.B. 79-141
CSB-1342
A30FA3