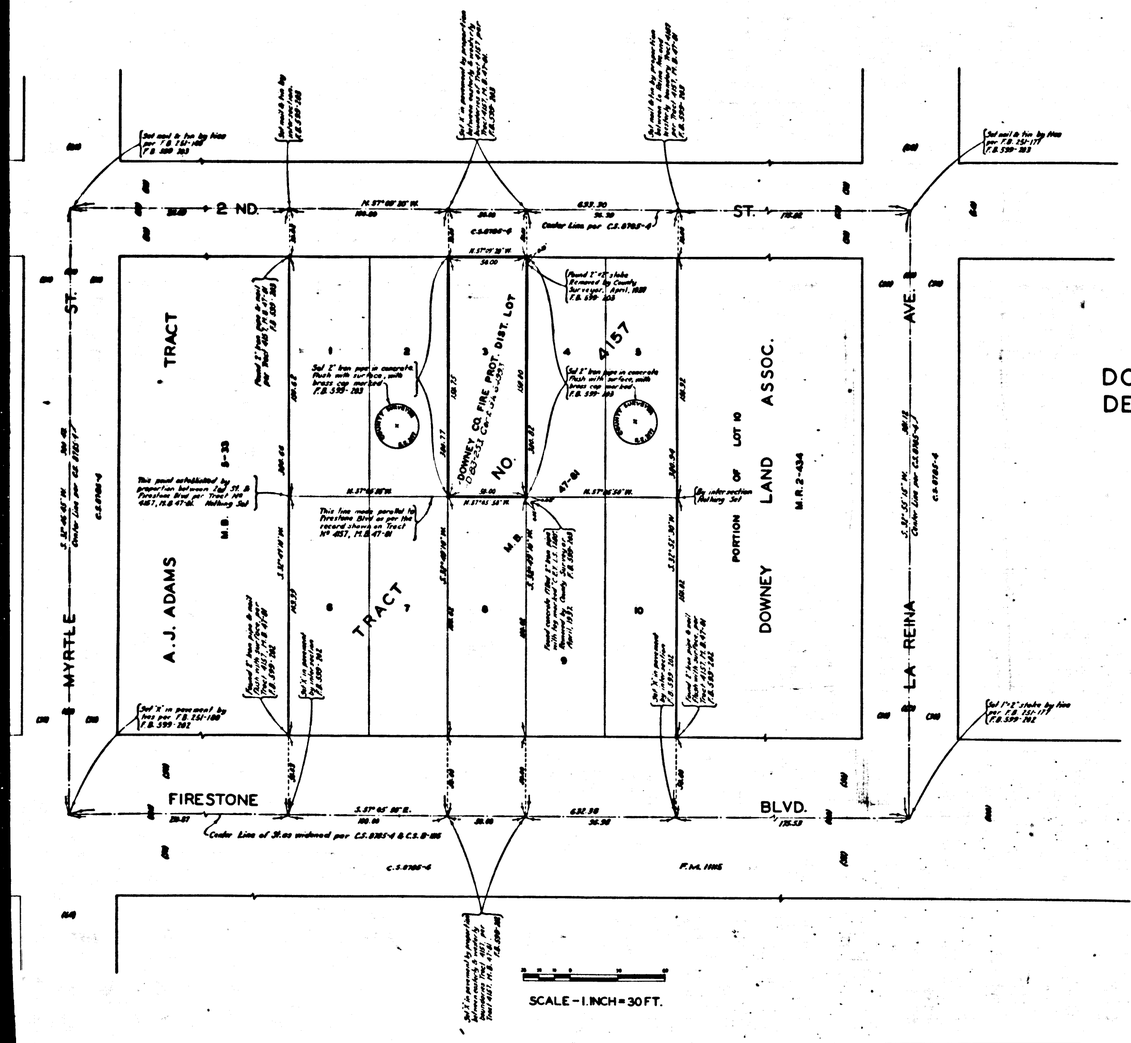

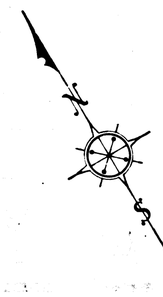

MAP OF

DOWNEY COUNTY FIRE PROTECTION DISTRICT LOT
DEPARTMENT OF FORESTER AND FIRE WARDEN

BEING

LOT 3, TRACT NO. 4157, M.B. 47-81

COUNTY SURVEYORS MAP Nº B-1343.

SCALE - AS SHOWN.

JOB NUMBER 8167

ALFRED JONES - COUNTY SURVEYOR
SURVEYED - APRIL 1937.

BEARINGS ARE BASED ON THE BEARING OF
2 ND. ST. AS SHOWN ON C.S. 8785-4.

F.B. 599 - 201 - 208.

FIELD WORK BY..... L.D.MOORE.
OFFICE WORK BY..... F.A.WOOD.
CHECKED BY.....K.R.McPHERSON

INDEX 33

FOR BLUE PRINTING	
WIDTH OF MAP =	30 INCHES
LENGTH OF MAP =	9 FEET
AREA/FOOT LENGTH =	2.5 ✓
TOTAL AREA OF MAP =	19 ✓

CSB-1343
A1 OF A2

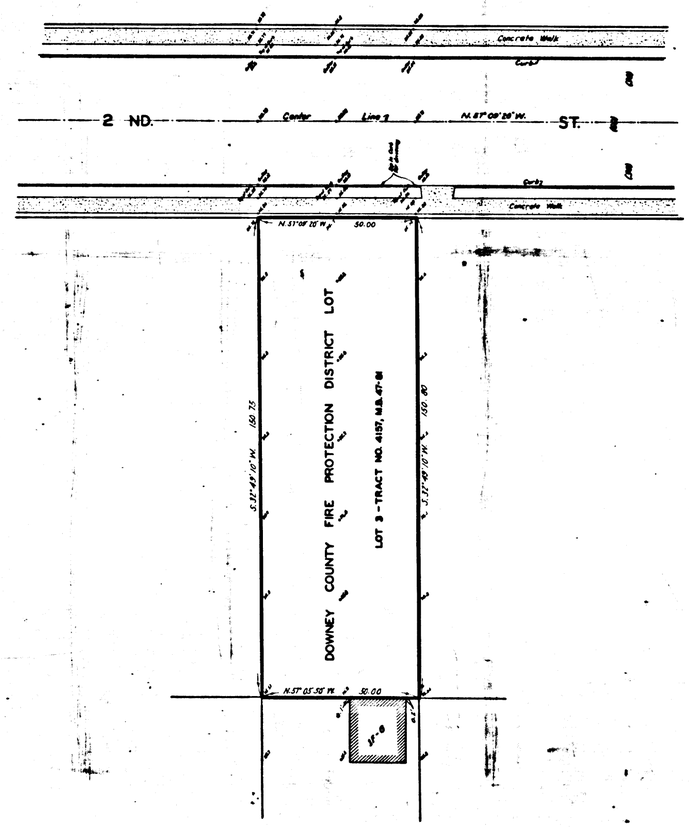

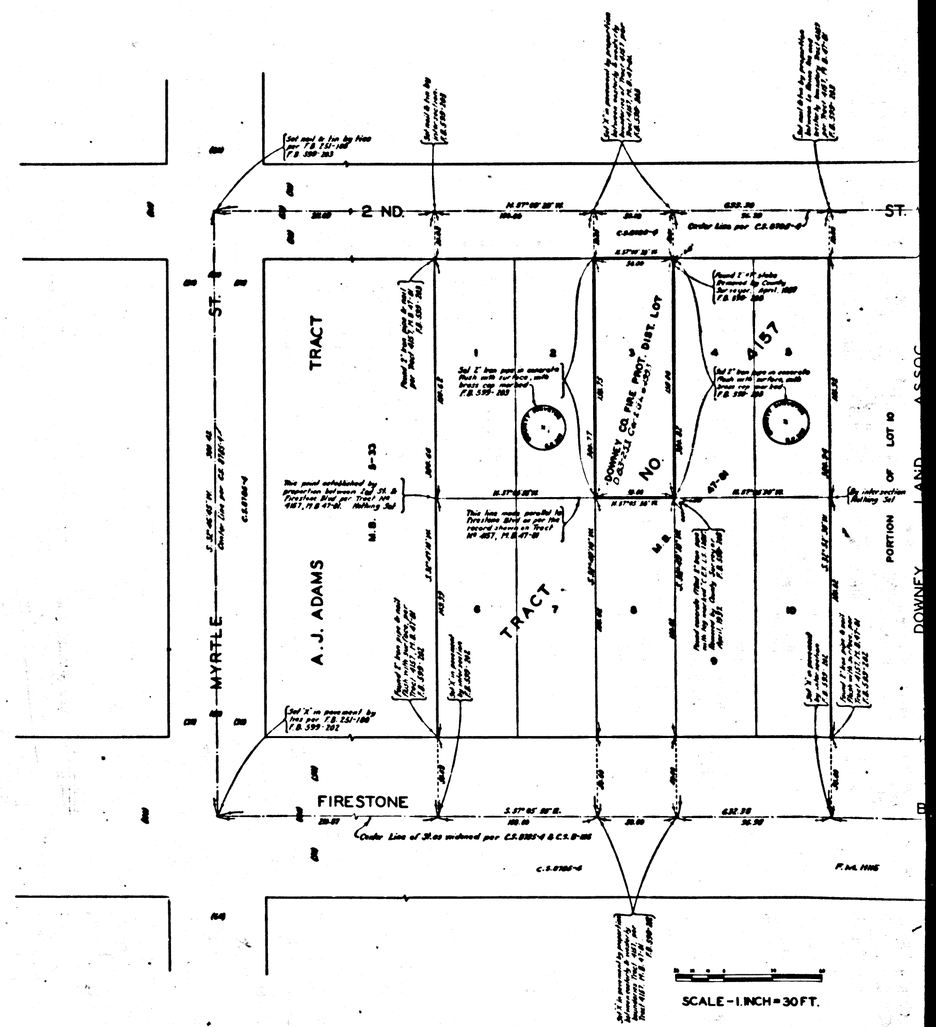

CSB-1343
A2 OF A2