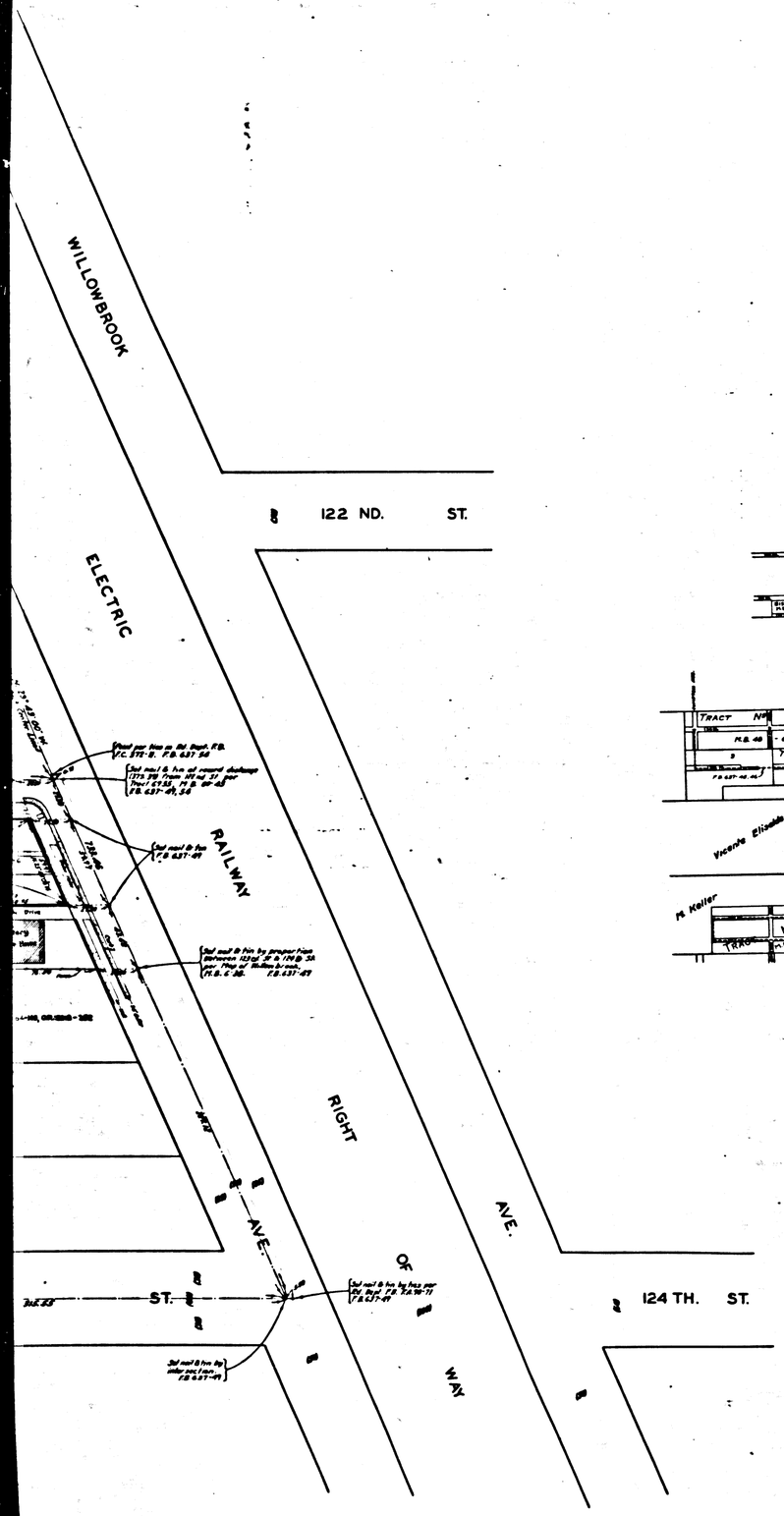

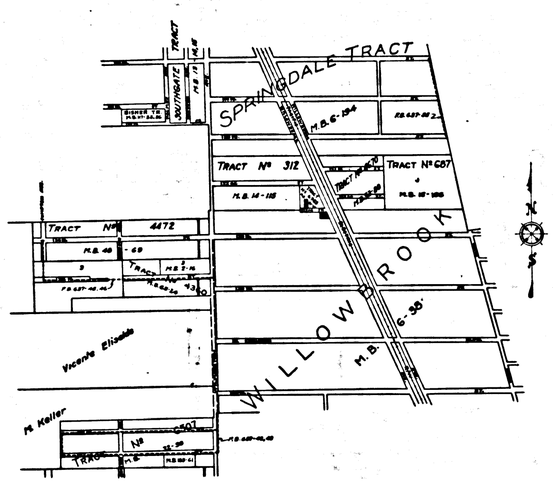

MARGINAL MAP
SHOWING
LOCATIONS OF PROPOSED PIPE LINES
SCALE-1"=800'
------ Indicates locations as staked

MAP OF
LOS ANGELES COUNTY
WATER WORKS DISTRICT No 10
WILLOWBROOK PUMPING PLANTS
BEING
LOT 9 TRACT No 6955 M.B. 80-45
AND A PORTION OF
LOTS 23 & 24 OF WILLOWBROOK M.B. 6-38
COUNTY SURVEYORS MAP No B-1348.
SCALE-1 INCH = 30 FT.

JOB NUMBERS 8183 & 8184.

ALFRED JONES - COUNTY SURVEYOR
SURVEYED - APRIL 1936.

SURVEYED UPON REQUEST OF MECHANICAL DEPT. PER RULE 21, ORD. 929, PER LETTER DATED MAR. 31, 1937.
BEARINGS ARE BASED ON THE BEARING OF 123 RD. ST. PER TRACT No 6955, M.B. 80-45.

F.B. 637-41-55.

FIELD WORK BY..... L.D. MOORE.
OFFICE WORK BY.... F.A. WOOD.
CHECKED BY ..... A.H. DREW.

INDEX 26

CSB-1348
A1 OF A2

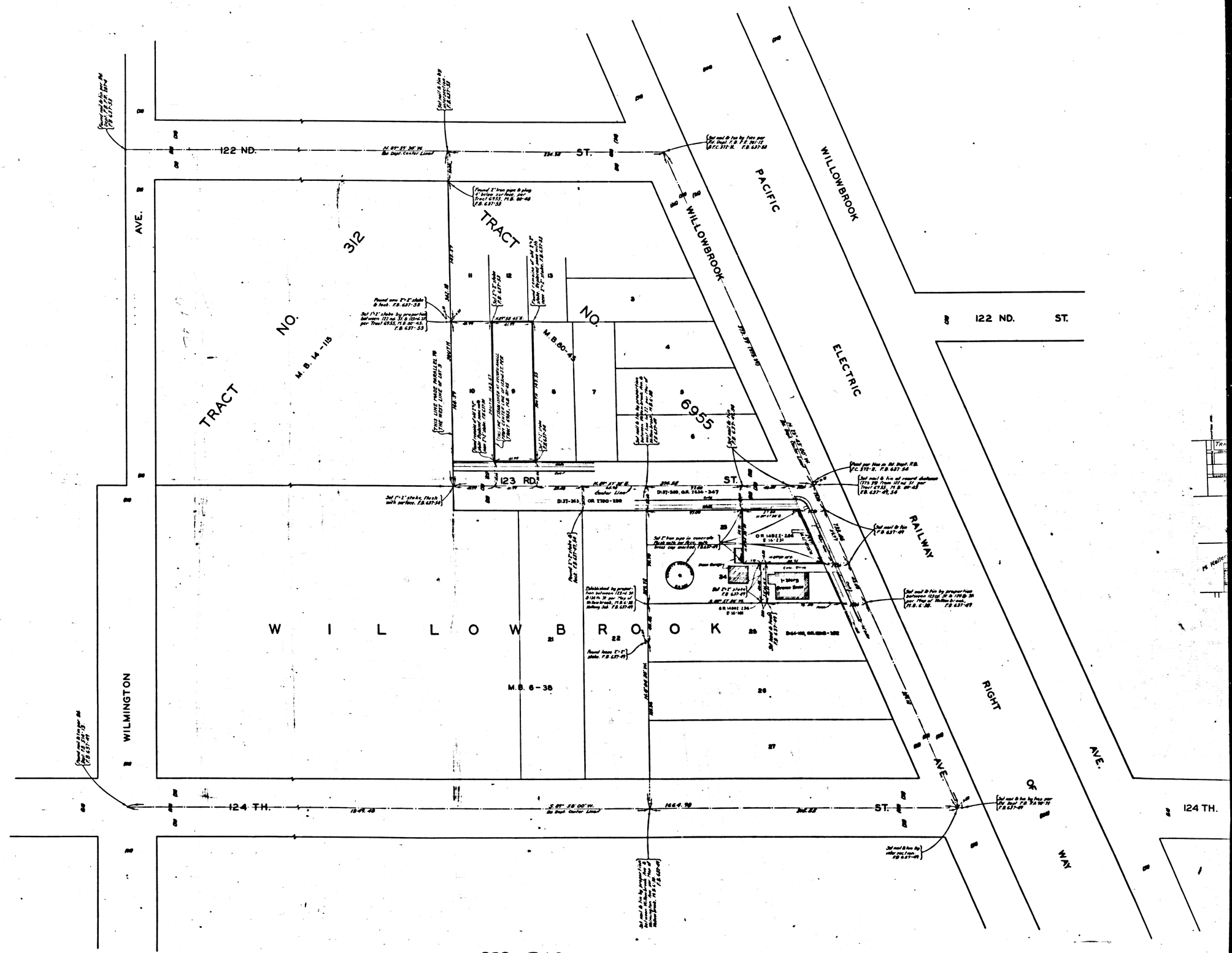

CSB-1348
-A20FA2