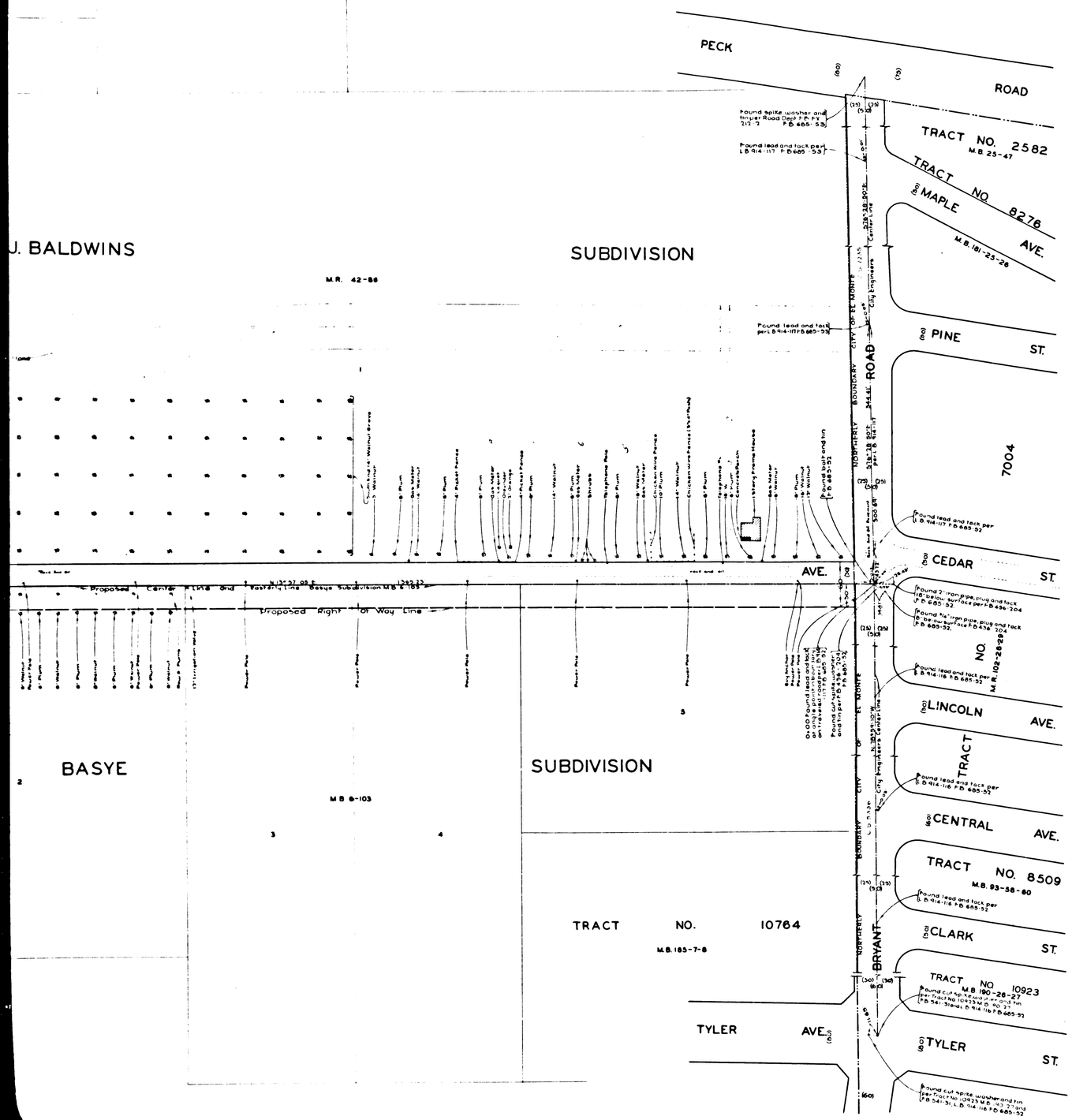

CSB-1349
A10FA4

MAP OF
CEDAR AVENUE
FROM
BRYANT ROAD
TO
EAST HONDO PARKWAY

COUNTY SURVEYORS MAP Nº B-1349
SCALE :- 1 INCH = 50 FT

JOB NUMBER - 8158

ALFRED JONES - COUNTY SURVEYOR
SURVEYED - FEB 1937

SURVEYED UNDER INSTRUCTIONS OF THE BOARD OF SUPERVISORS PER ORDER DATED JUNE 16-1936
BEARINGS ARE BASED ON THE BEARING OF EL MONTE BRIDLE TRAIL PER C.S. 1005-4

F.B. 685-51-80

FIELD WORK BY C.E. BRUNTY
OFFICE WORK BY H.W. HALL
H.H. REYNOLDS
CHECKED BY ..... A.A. ROESER

INDEX 46

PECK ROAD

AVE.

PROCTOR AVE.

SUBDIVISION

M.R. 42-86

KILLIAN ST.

TRACT NO. 10563

M.B. 161-18-19
TOR. 3157

E. J. BALDWINS

M.R. 42-86

LAMBERT AVE.

AVE.

Rock And Oil

Center Line

Proposed Right of Way Line

Proposed Center Line and Easterly Line Basye Subdivision M.B. 6-103

Proposed Right of Way Line

CEDAR

BASYE

M.B. 6-103

Northerly Line Basye Subdivision M.B. 6-103

OR 04499 - 512 TO 520
OR 04518 - 82

TO 510

RANCHO SAN FRANCISQUITO

PATENT 1-31
L.S. 18-35
TDR A3658

SUBDIVISION

PAT. 1-31
(D-15-57)

MC GIRK

TYLER AVE.

CSB-1349
A20FA4

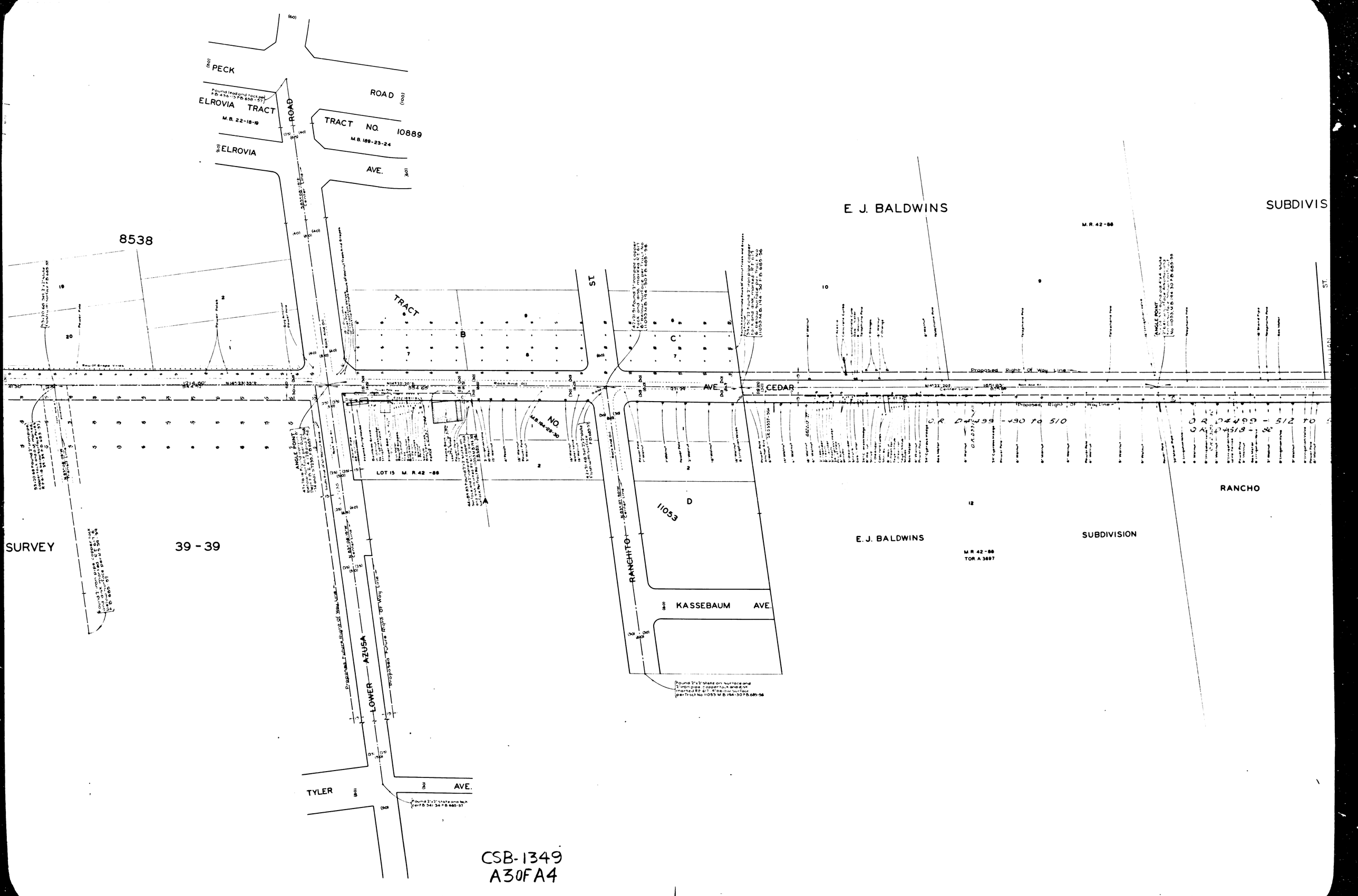

CSB-1349
A3 OF A4

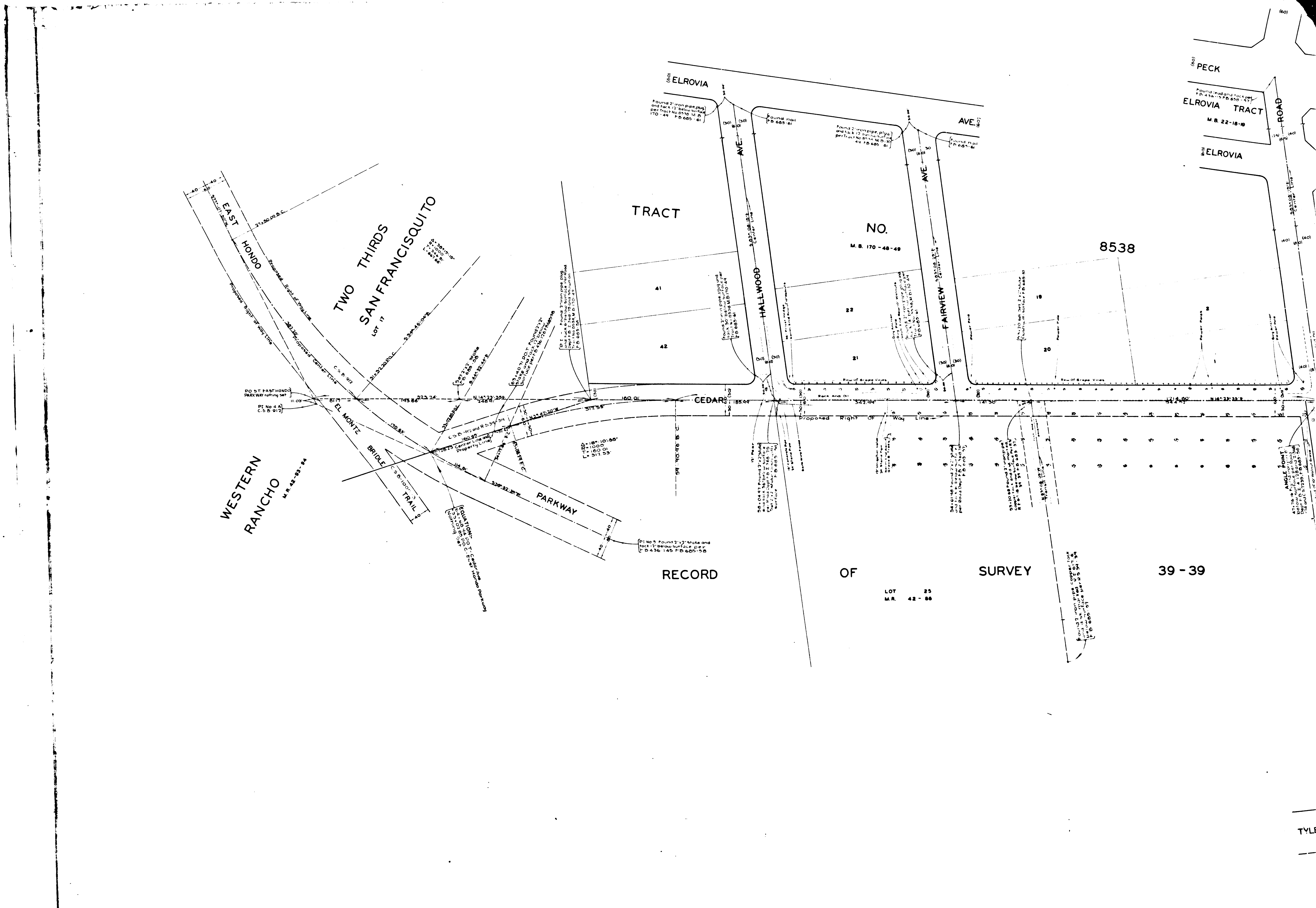

CSB-1349
A4OFA4