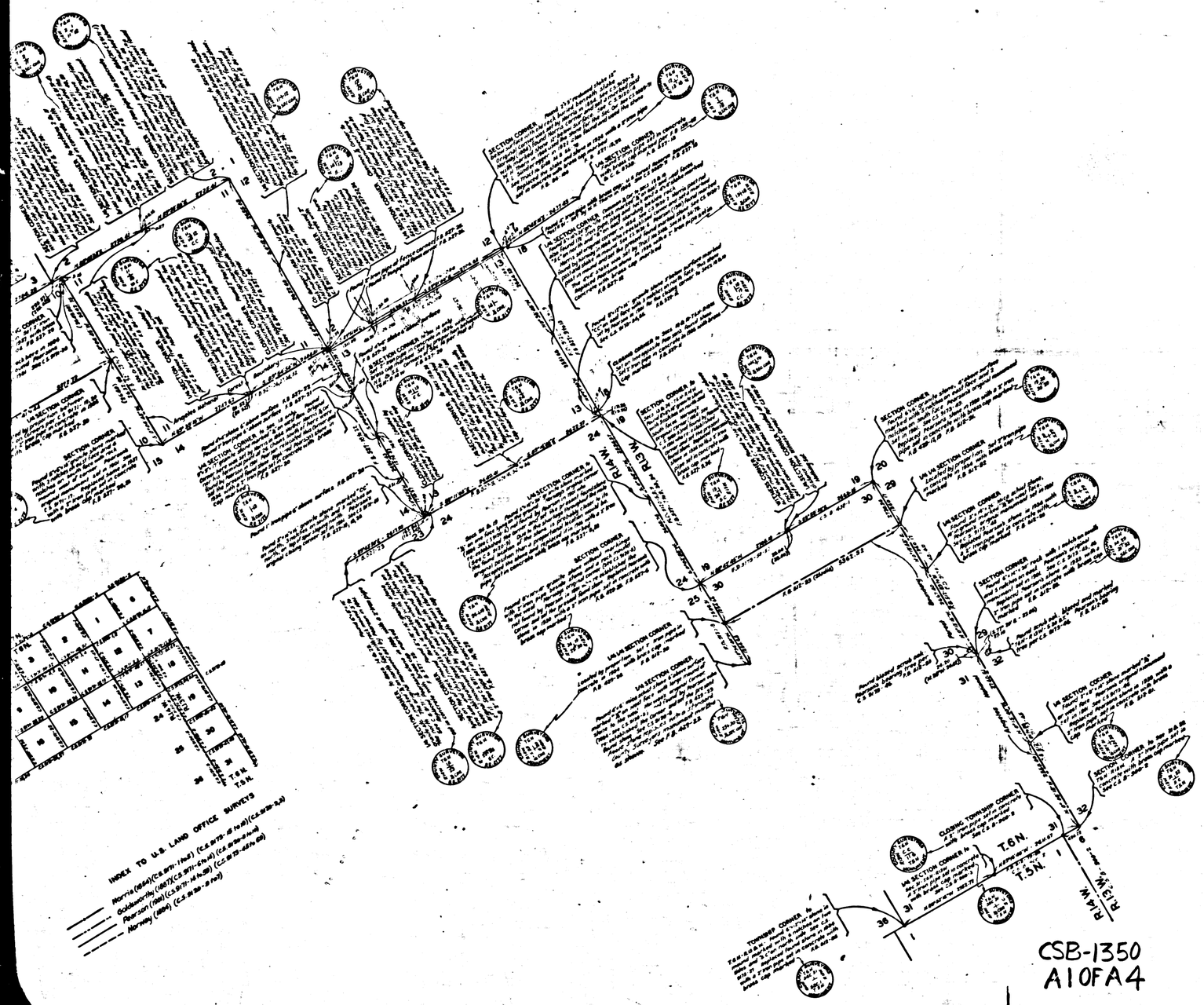

CSB-1350
A1OFA4

COUNTY OF LOS ANGELES
MAP OF

SECTION LINES AND CORNERS

ESTABLISHED BY THE COUNTY SURVEYOR
IN

T.6 & 7 N.- R.13, 14, 15 & 16 W.- S.B.M.

COUNTY SURVEYORS MAP NO. B-1350

SCALE:- 1 INCH = 1000 FT.

JOB NUMBER 4000

C. E. ARNOLD COUNTY SURVEYOR
SURVEYED APRIL 1935 TO MARCH 1940

BEARINGS ARE BASED ON THE BEARINGS OF THE WEST BOUNDARY OF T.7 N. R.14 W. AS SHOWN ON C.S.B-1073-2.

F.B. 429, 512, 527

FIELD WORK BY T. J. STEVENSON
E. A. ROSECRANS
J. D. BOYER
J. W. BOYD

OFFICE WORK BY R. R. McPHERSON
C. E. DROWN

CHECKED BY R. R. McPHERSON INDEX ~~16~~ 64
INDEX 72, 73, 78

Revision:
Survey data in Section 16, T.7 N., R.15 W. added Aug. 1972 by B.H.T.

COUNTY SURVEYORS MAP NO. B-1350

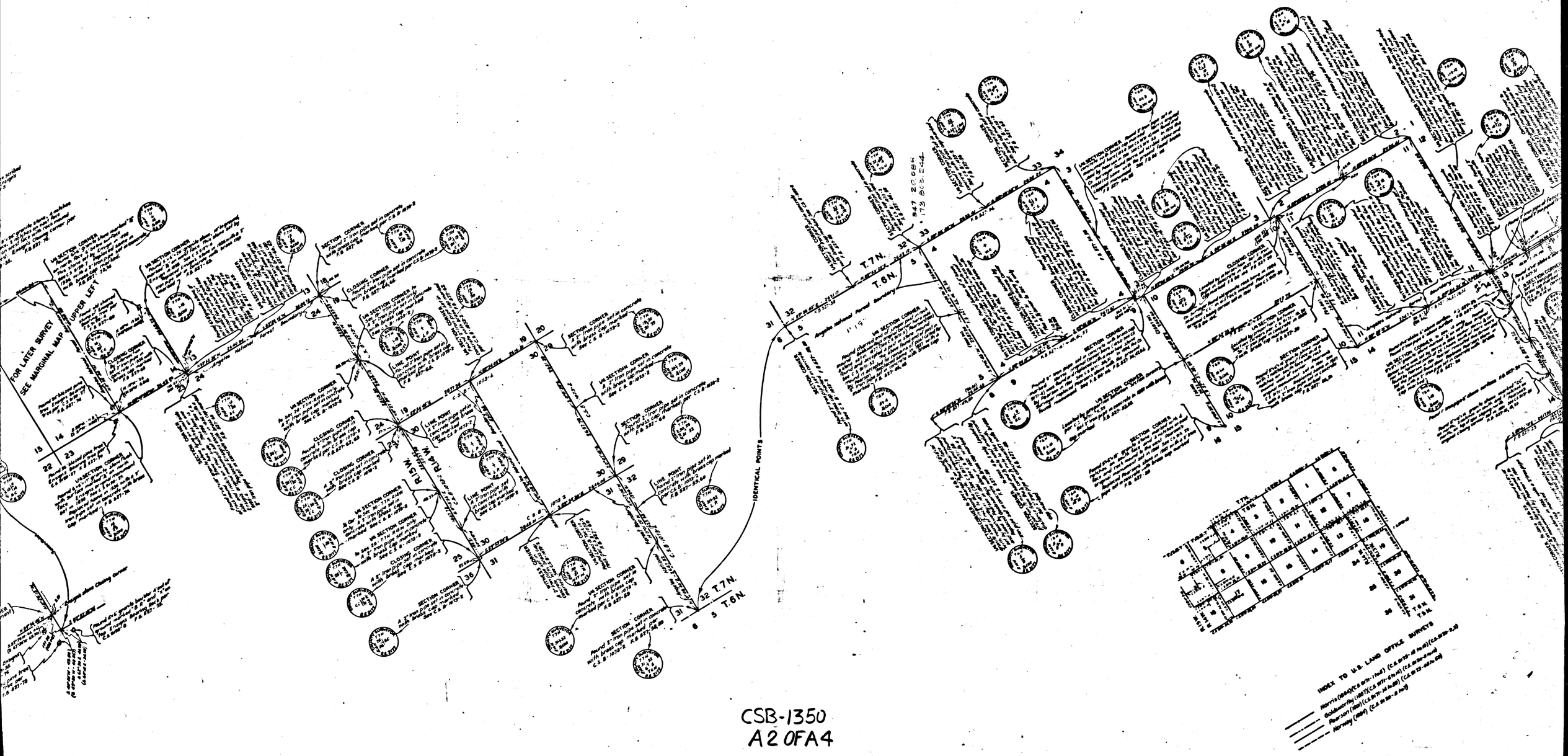

CSB-1350
A2 OF A4

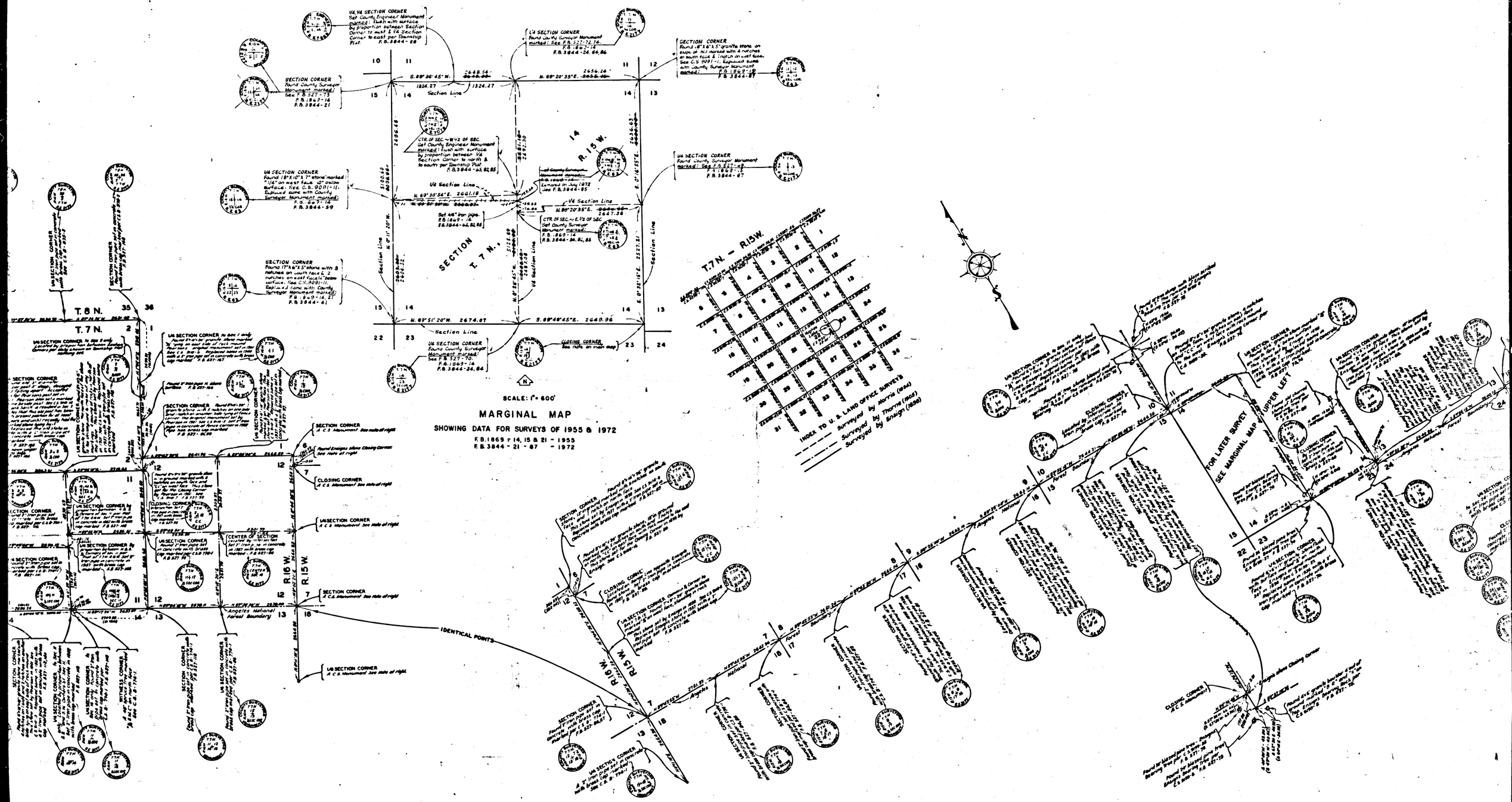

CSB-1350
A3 OF A4

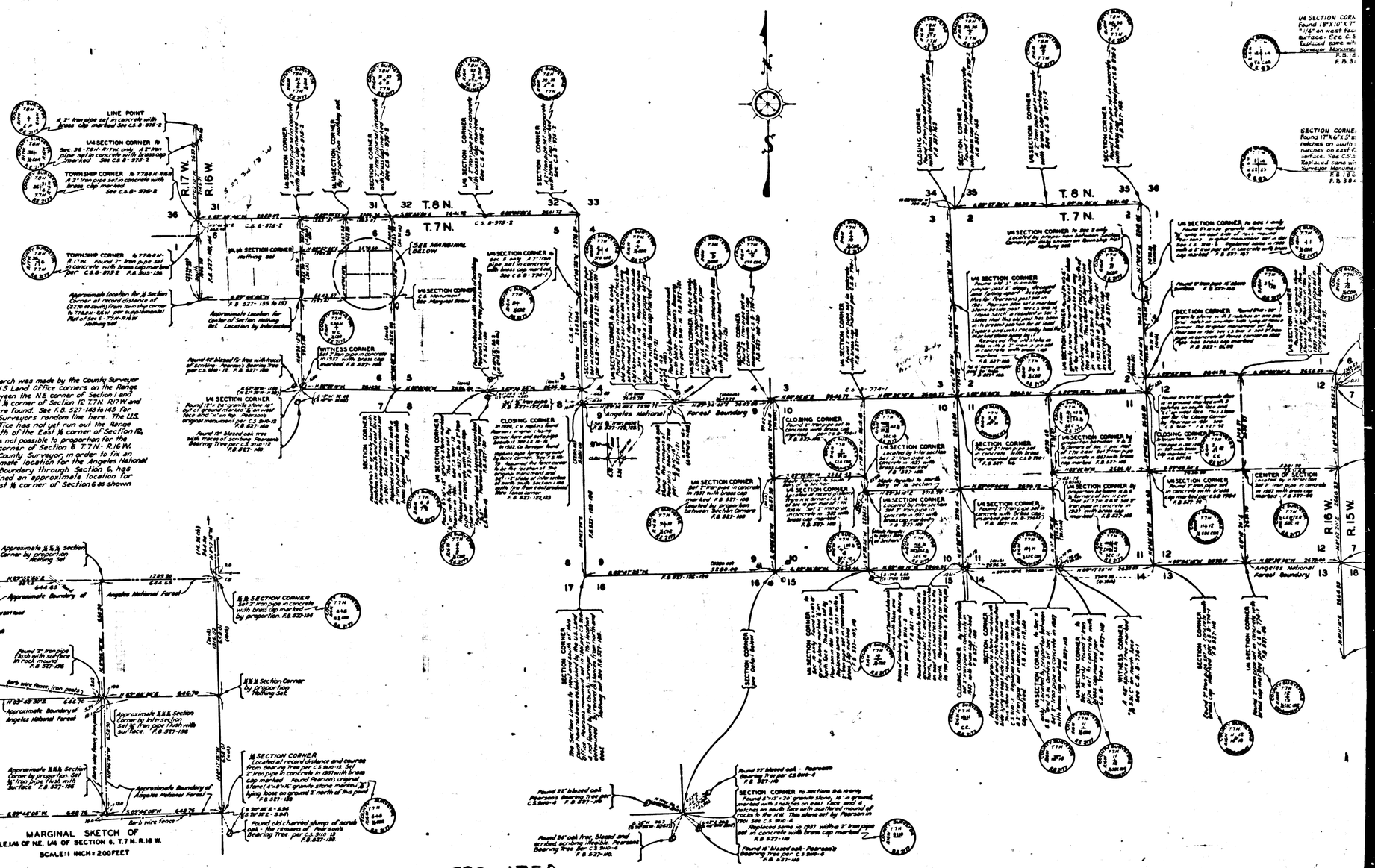

CSB-1350
A4 OF A4