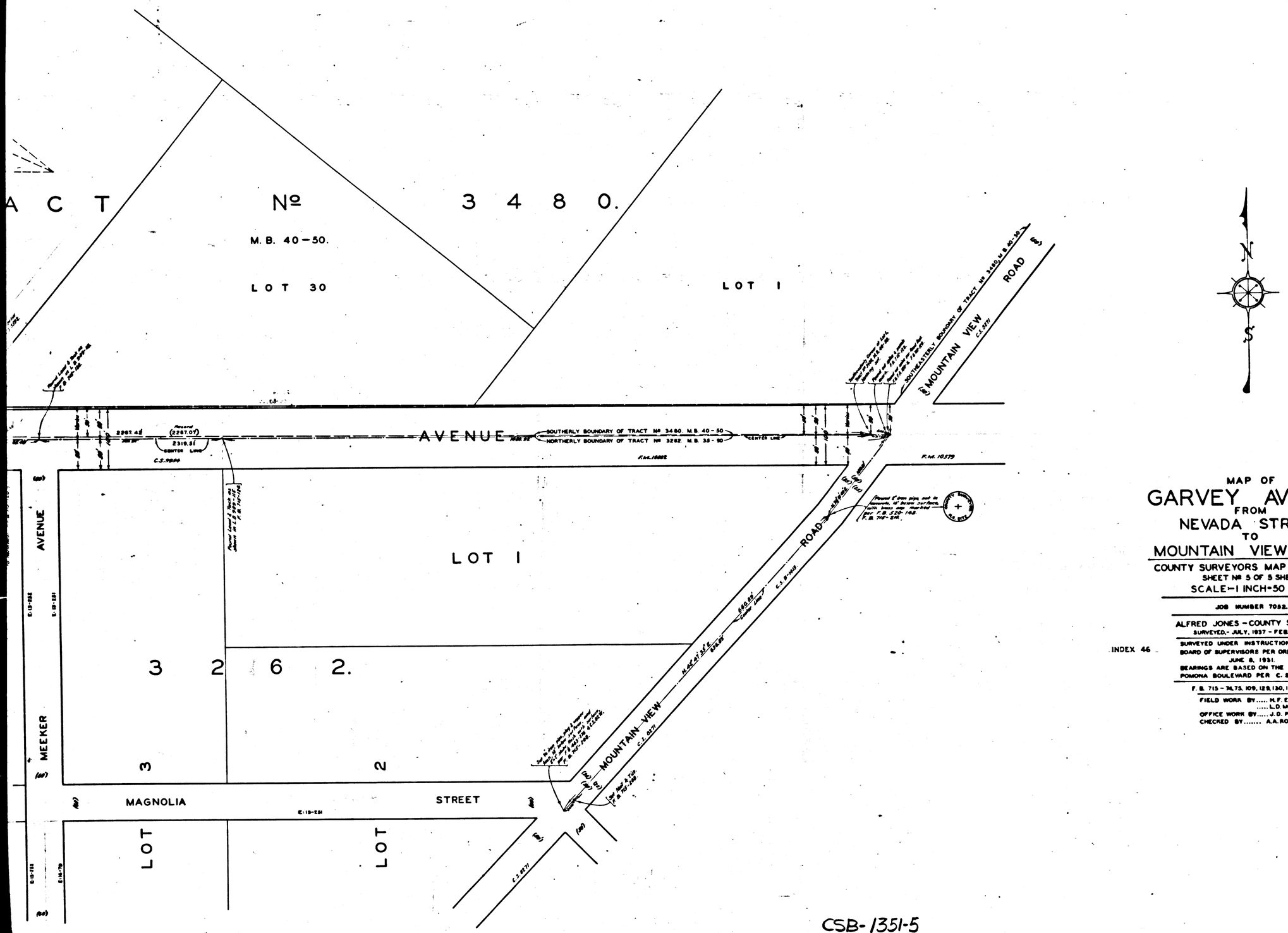

MAP OF
GARVEY AVENUE
FROM
NEVADA STREET AVE
TO
MOUNTAIN VIEW ROAD.

COUNTY SURVEYORS MAP Nº B-1351.
SHEET Nº 5 OF 5 SHEETS.
SCALE-1 INCH=50 FEET.

JOB NUMBER 7052.

ALFRED JONES - COUNTY SURVEYOR.
SURVEYED.- JULY, 1937 - FEB., 1938.

SURVEYED UNDER INSTRUCTIONS OF THE BOARD OF SUPERVISORS PER ORDER DATED JUNE 8, 1931.
BEARINGS ARE BASED ON THE BEARING OF POMONA BOULEVARD PER C. S. B-1216-1.

F. B. 715 - 74, 75, 109, 129, 130, 167, 168.

FIELD WORK BY..... H.F. EVANS.
..... L.D. MOORE.
OFFICE WORK BY..... J.D. PRICE.
CHECKED BY..... A.A. ROESER.

INDEX 46

CSB-1351-5
A1 OF A3

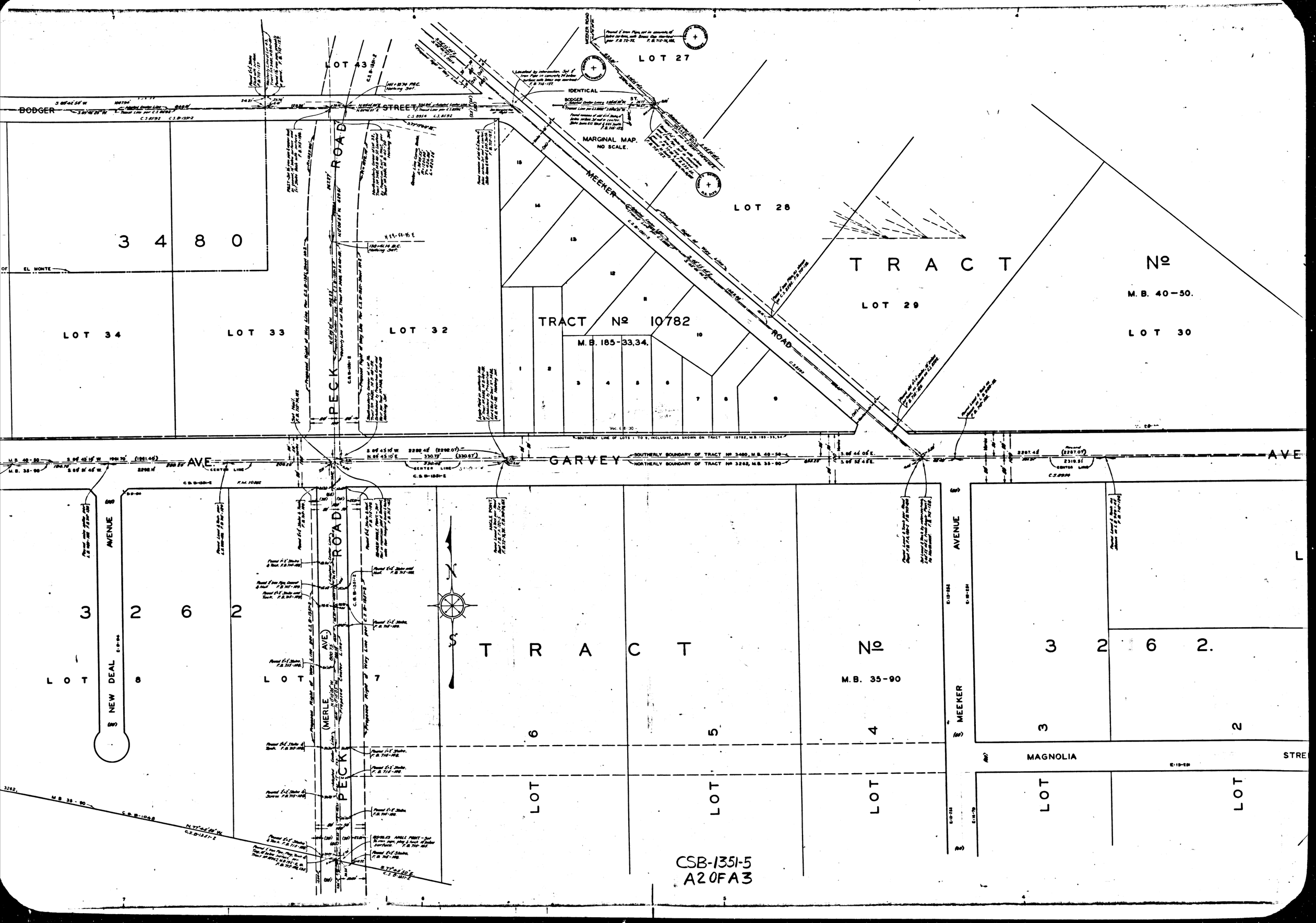

LOT 43
LOT 27
BODGER
STREET
IDENTICAL
MARGINAL MAP.
NO SCALE.
MEEKER
ROAD
LOT 28
3 4 8 0
EL MONTE
TRACT
Nº
M. B. 40-50.
LOT 29
LOT 30
LOT 34
LOT 33
LOT 32
TRACT Nº 10782
M. B. 185-33,34.
PECK
GARVEY
AVE.
SOUTHERLY BOUNDARY OF TRACT Nº 3480, M.B. 40-50
NORTHERLY BOUNDARY OF TRACT Nº 3262, M.B. 35-90
AVENUE
3 2 6 2
NEW DEAL
LOT 8
LOT 7
(MERLE AVE.)
TRACT
Nº
M.B. 35-90
3 2 6 2.
MEEKER
AVENUE
MAGNOLIA
LOT 6
LOT 5
LOT 4
LOT 3
LOT 2
CSB-1351-5
A2 OF A3

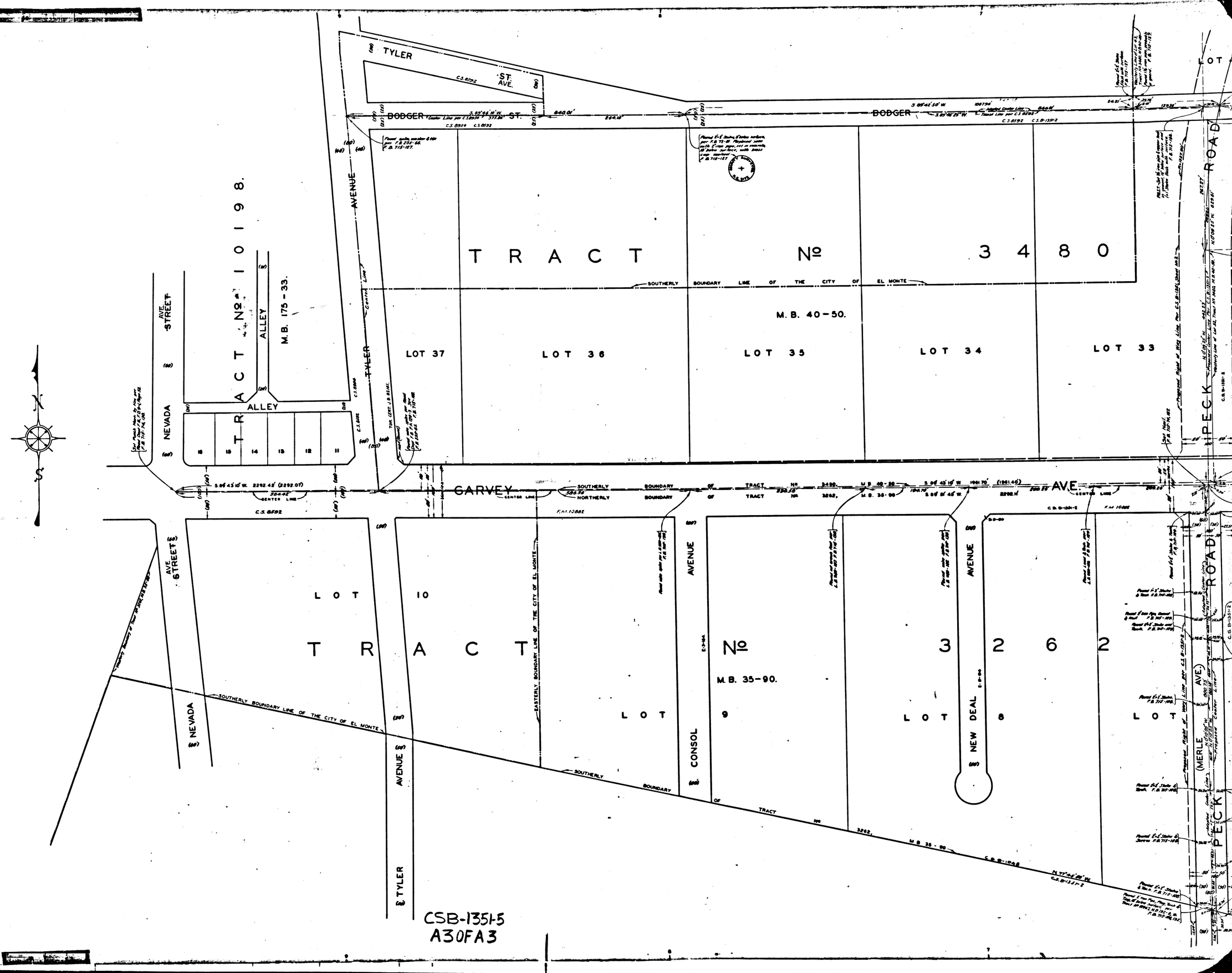

CSB-1351-5
A3OFA3