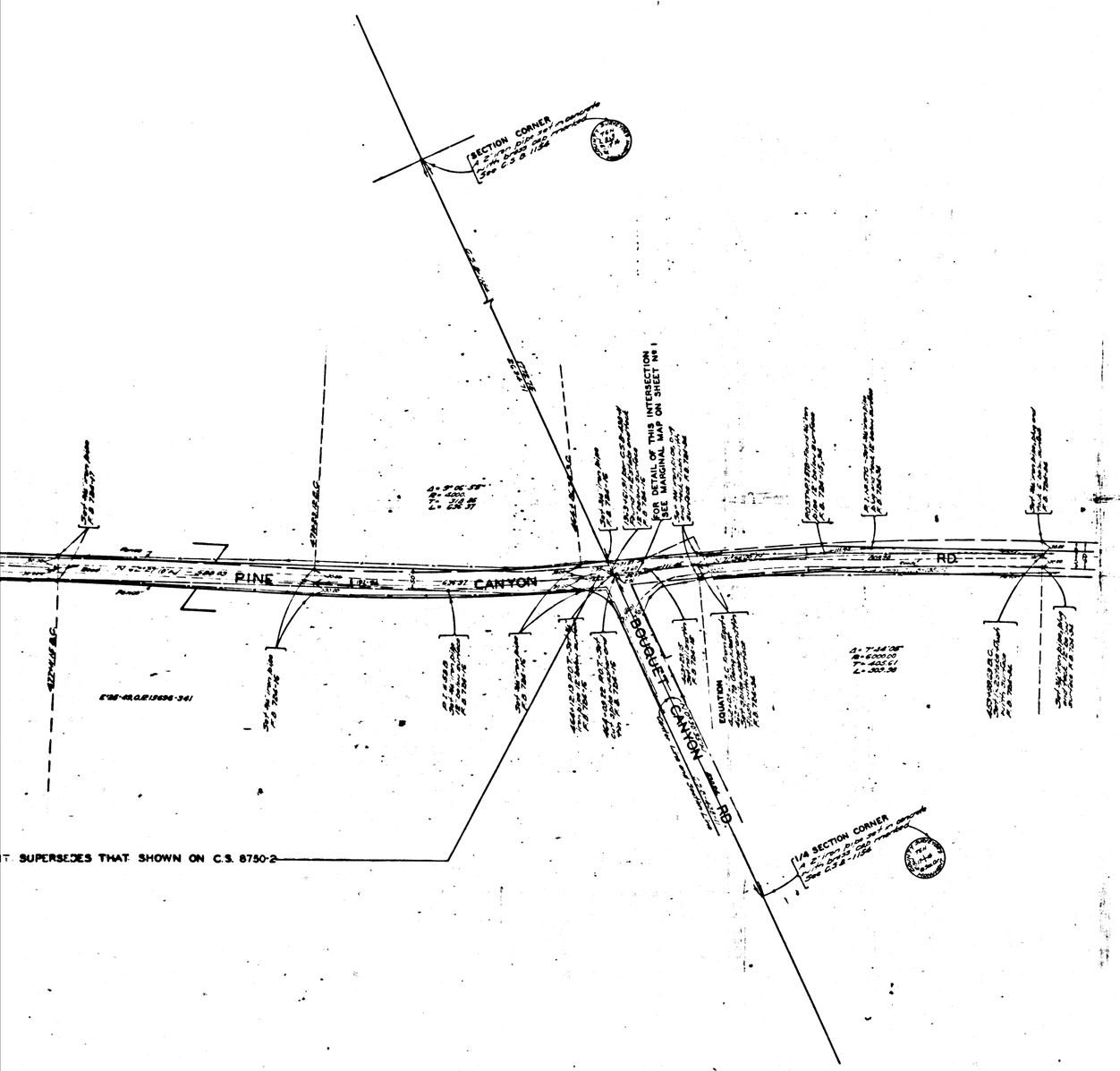

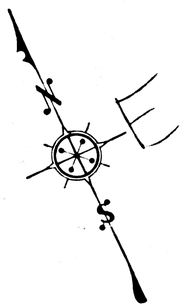

REVISION OF

ELIZABETH LAKE – PINE CANYON ROAD

FROM

EAST LINE SECTION 22

TO

WEST LINE SECTION 7-T. 6N.-R.13W.

COUNTY SURVEYORS MAP Nº B-1352-2

SHEET Nº 2 OF 2 SHEETS

SCALE: 1-INCH = 100 FT.

JOB NUMBER 7342

ALFRED JONES-COUNTY SURVEYOR
SURVEYED JULY 1937

BEARINGS ARE BASED ON TRUE BEARINGS TAKEN FROM U.S.G.S. TRIANGULATION SYSTEM PER C.S.B.-1154

F. B. 724-5-31

FIELD WORK BY . . . . F.C. HOWARD
OFFICE WORK BY . . . K.R. McPHERSON
C.W. COX
CHECKED BY . . . . . K.R. McPHERSON

INDEX 64

CSB-1352-2
A10FA4

FOR BLUE PRINTING
WIDTH OF MAP = 36 INCHES
LENGTH OF MAP = 14 FEET
AREA/FOOT LENGTH = 3 □"
TOTAL AREA OF MAP = 42 □"

COUNTY SURVEYORS MAP Nº B-1352
SHEET Nº 2 OF 2 SHEETS

COUNTY SURVEYORS MAP Nº B-1352
SHEET Nº 2 OF 2 SHEETS

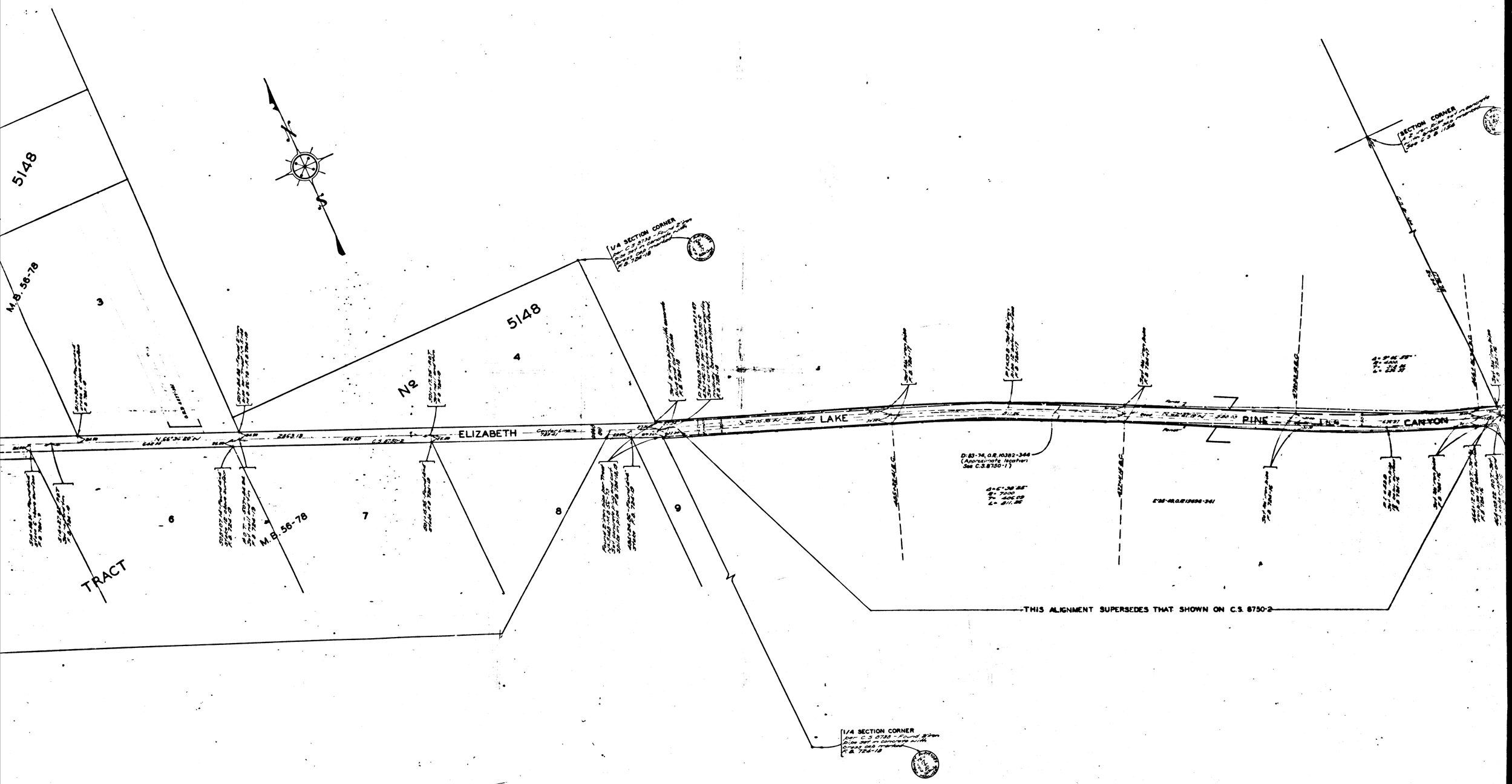

CSB-1352-2
A 2 OF A4

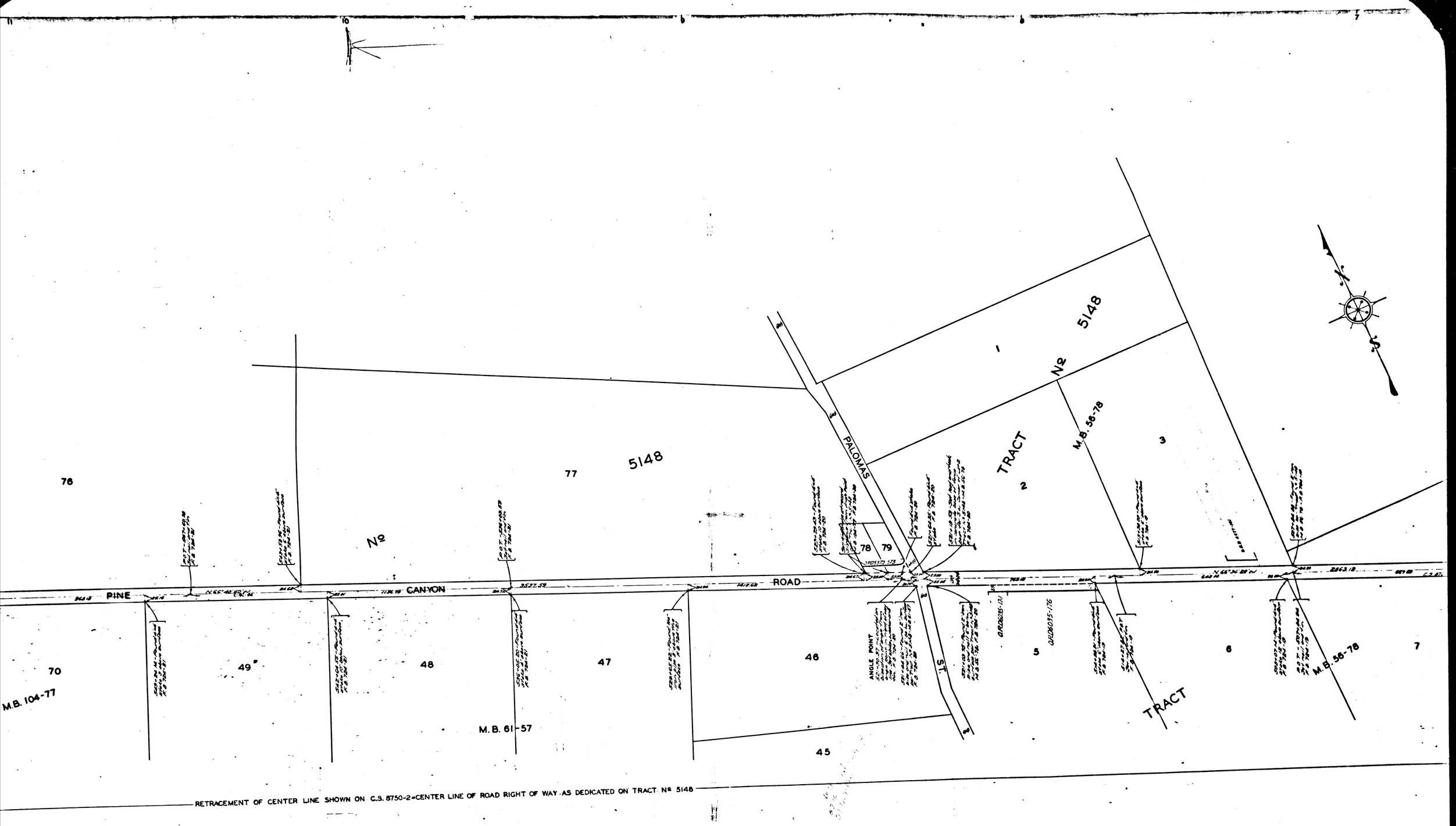

CSB-1352-2
A 3 OF A 4

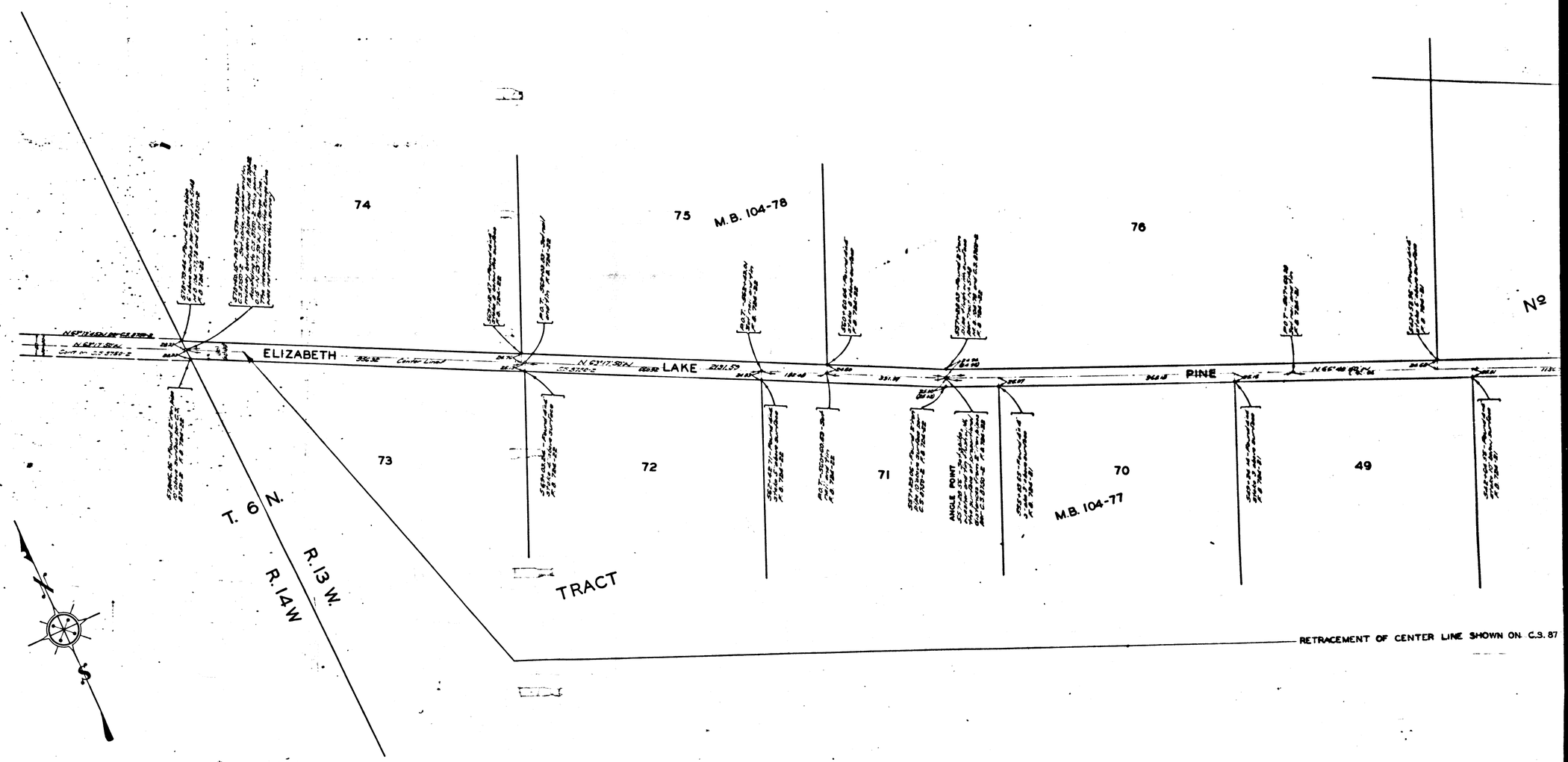

CSB-1352-2
A4 OF A4