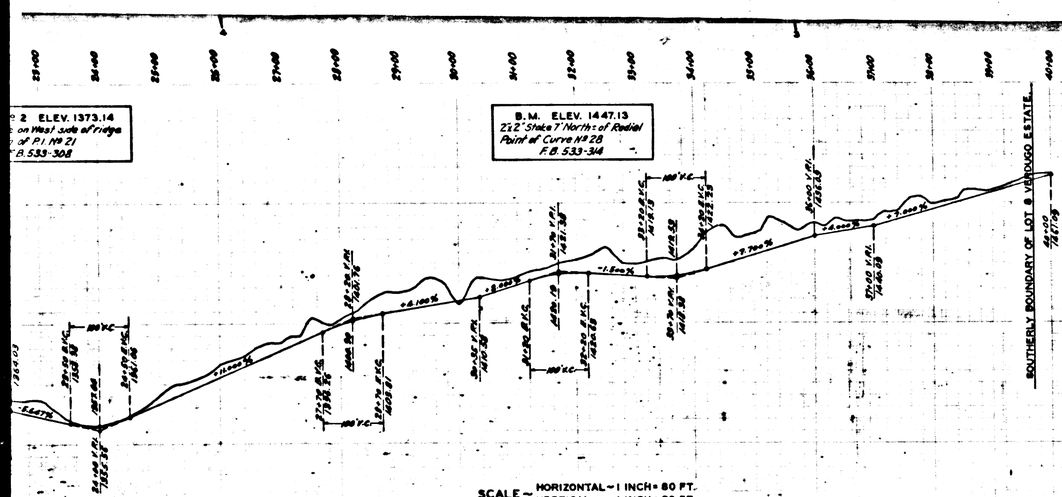

SCALE ~ HORIZONTAL ~ 1 INCH = 80 FT.
VERTICAL ~ 1 INCH = 20 FT.

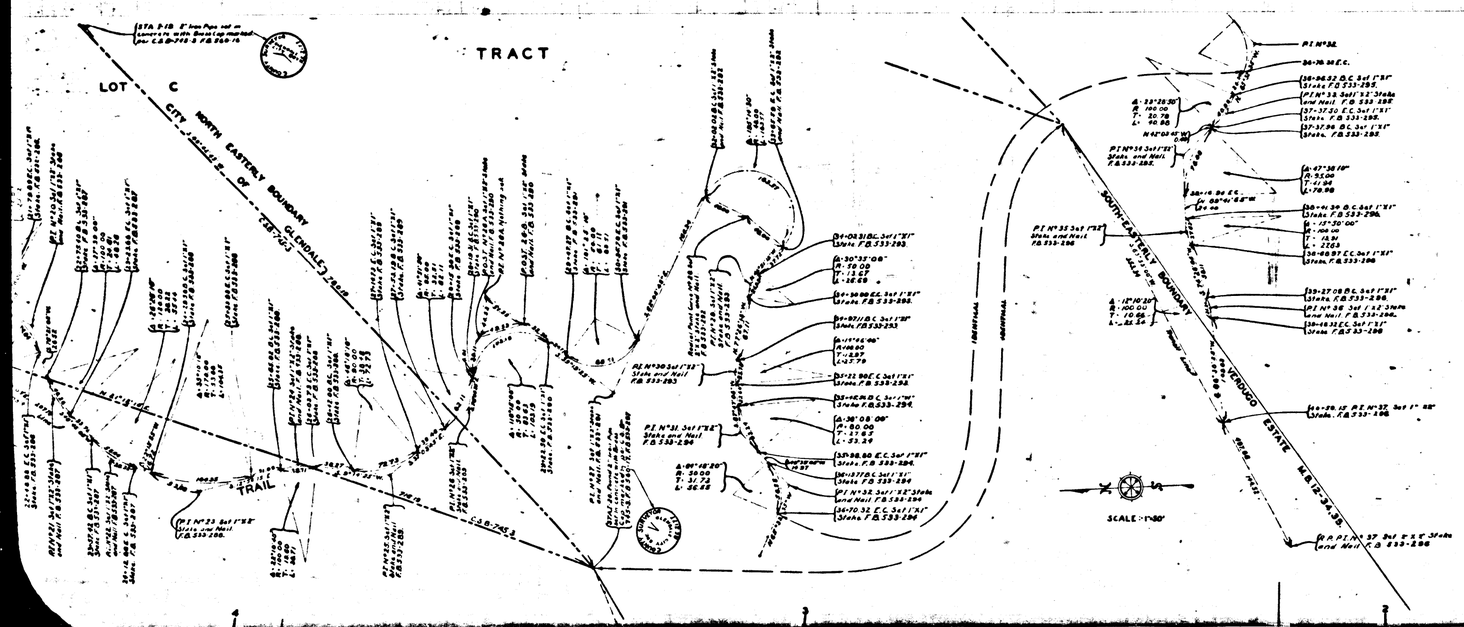

MAP AND PROFILE OF

GLADYS FIRE TRUCK TRAIL

FROM

EASTERLY BOUNDARY LOT-2 TRACT-1278

TO

SOUTHERLY BOUNDARY LOT-8 VERDUGO ESTATE

COUNTY SURVEYORS MAP No B-1356.
SCALES - SEE PLAN AND PROFILE

JOB NUMBER 8112.

ALFRED JONES - COUNTY SURVEYOR
SURVEYED NOVEMBER 1936

INDEX 41

BEARINGS ARE BASED ON THE BEARING OF
ELY. BDY LINE OF THE CITY OF GLENDALE PER C.S.B-745-3.

F.B. 533-275-317

FIELD WORK BY . . . R.L. WILLEY
OFFICE WORK BY . . . H.M. HALL
A.E. TIMMONS
CHECKED BY . . . R.R. McPHERSON
H. L. MARTIN

DATUM
ELEVATIONS SHOWN HEREON ARE BASED ON THE 1929
U.S.C.&G.S. ADJUSTMENT OF U.S.G.S. B.M. (U.S.898)

CSB-1356
A1OFA2

COUNTY SURVEYORS MAP No B-1356

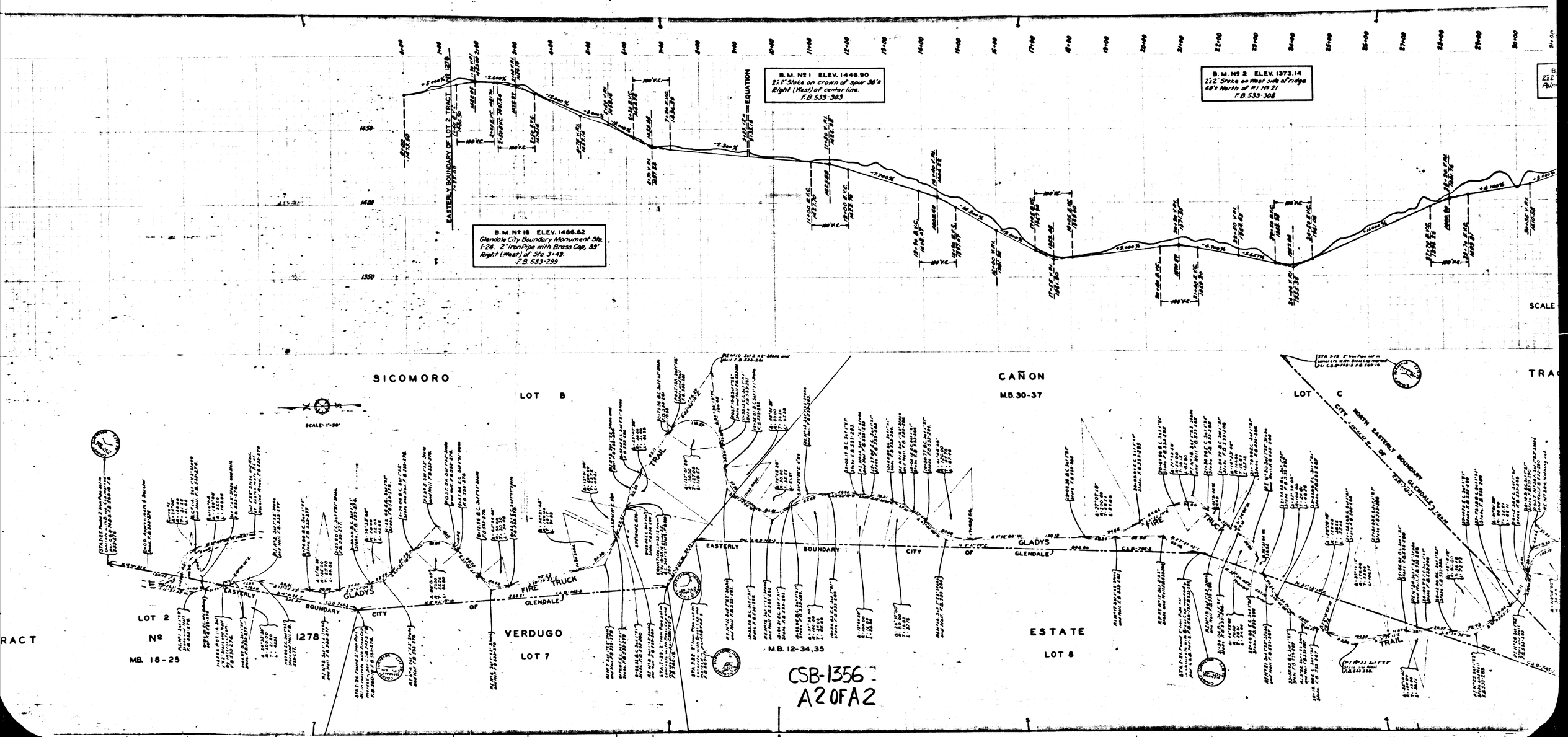

CSB-1356
A2 OF A2