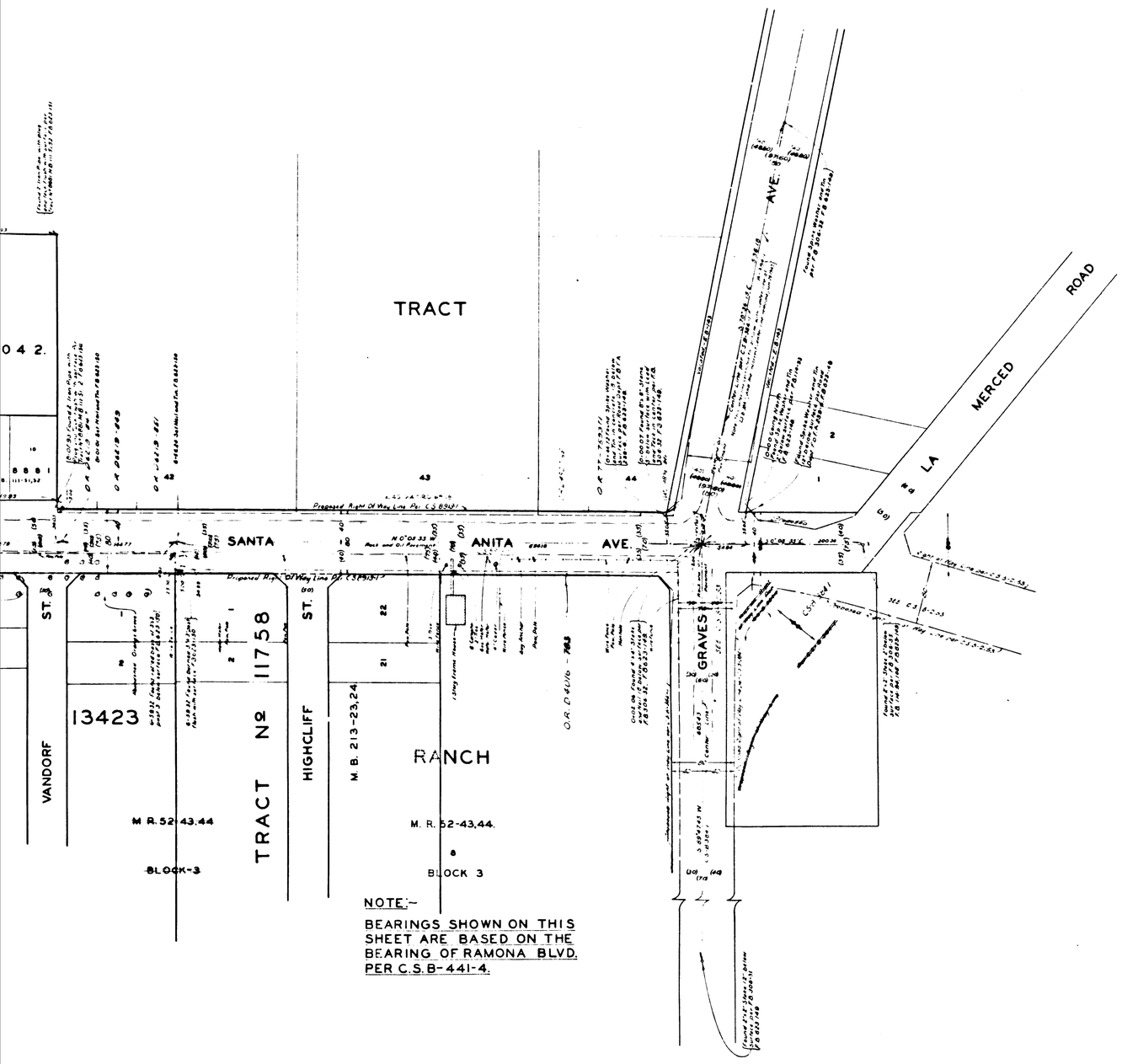

NOTE:-
BEARINGS SHOWN ON THIS SHEET ARE BASED ON THE BEARING OF RAMONA BLVD. PER C.S.B-441-4.

INDEX 36-44

DEL MAR MAP OF SANTA ANITA AVENUE FROM GRAVES AVENUE TO VALLEY NEW YORK AVENUE BOULEVARD

(EXCLUDING THOSE PORTIONS WITHIN INCORPORATED CITIES)

COUNTY SURVEYORS MAP Nº B-1357.

SHEET Nº 1 OF 2 SHEETS

SCALE-1 INCH = 50 FT.

JOB NUMBER 7145

ALFRED JONES COUNTY SURVEYOR
SURVEYED DEC 1935, TO JULY, 1936

SURVEYED UNDER INSTRUCTIONS OF THE BOARD OF SUPERVISORS PER ORDER DATED MARCH 21, 1932

FOR BASE OF BEARINGS SEE NOTE ON MAP

F.B. 623-145-251.

FIELD WORK BY ..... W.A. MILLER.
OFFICE WORK BY ..... H.M. HALL.
CHECKED BY ..... A.H. DREW.

CSB-1357-1
A1 OF A5

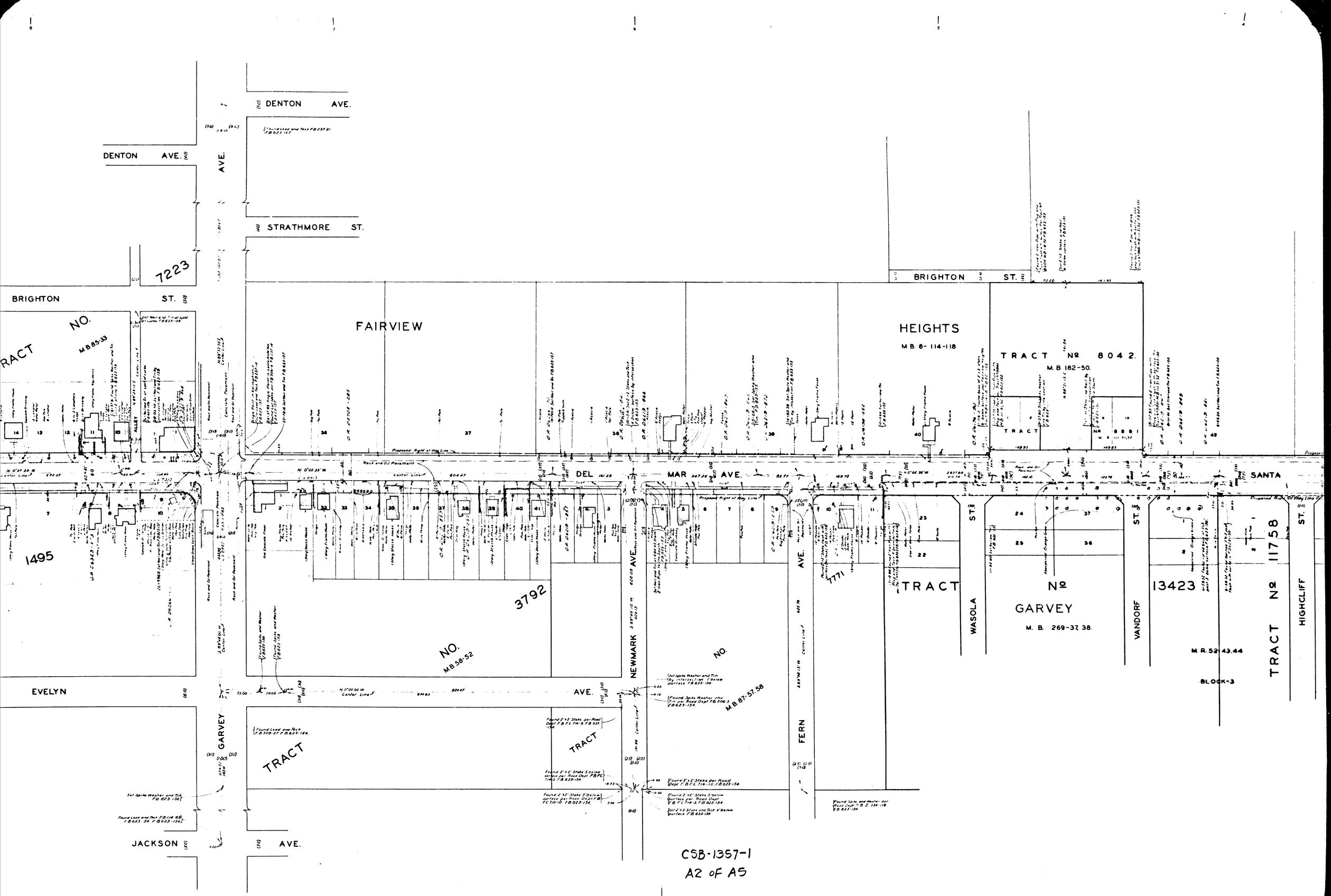

CSB-1357-1
A2 OF A5

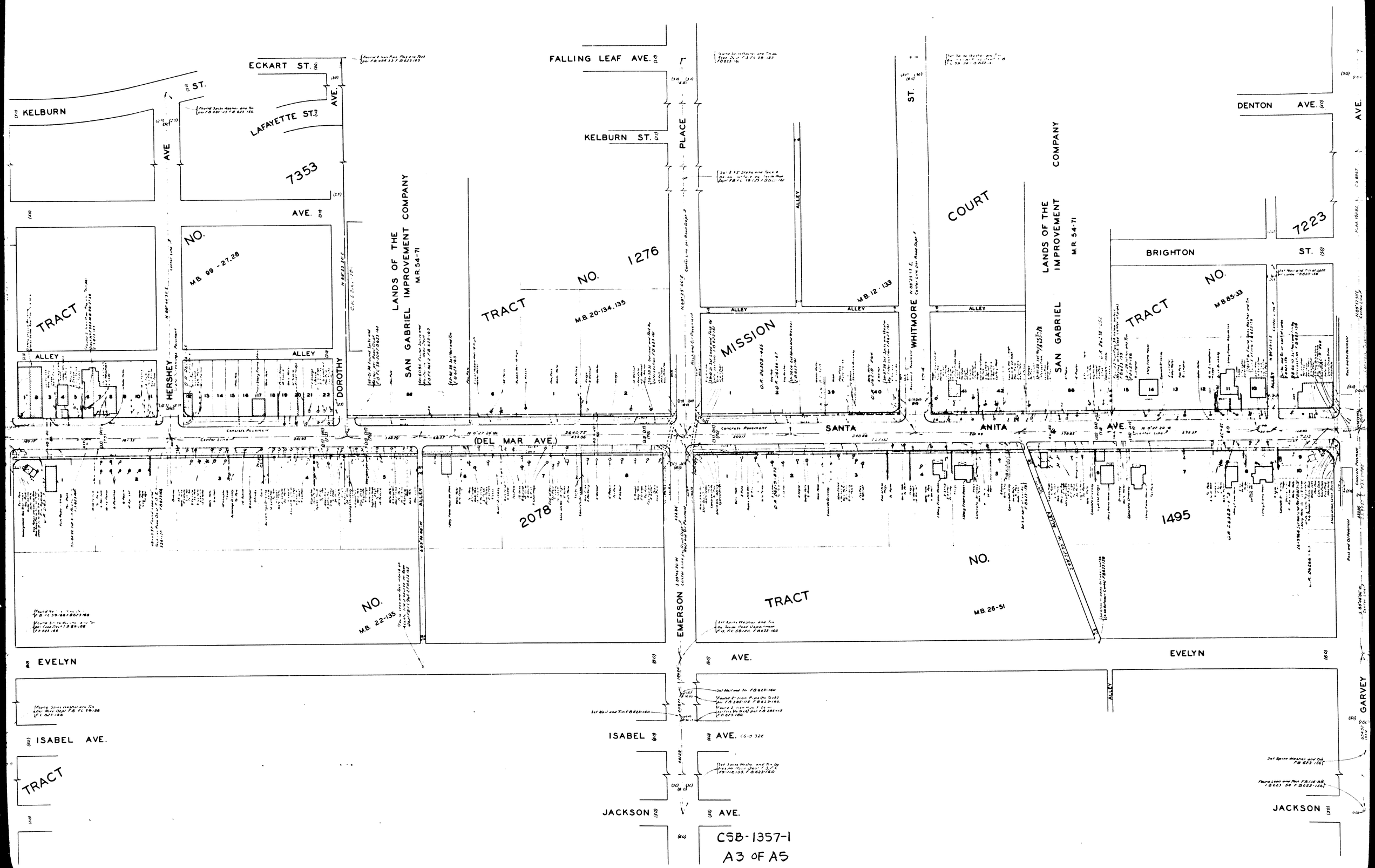

CSB-1357-1
A3 OF A5

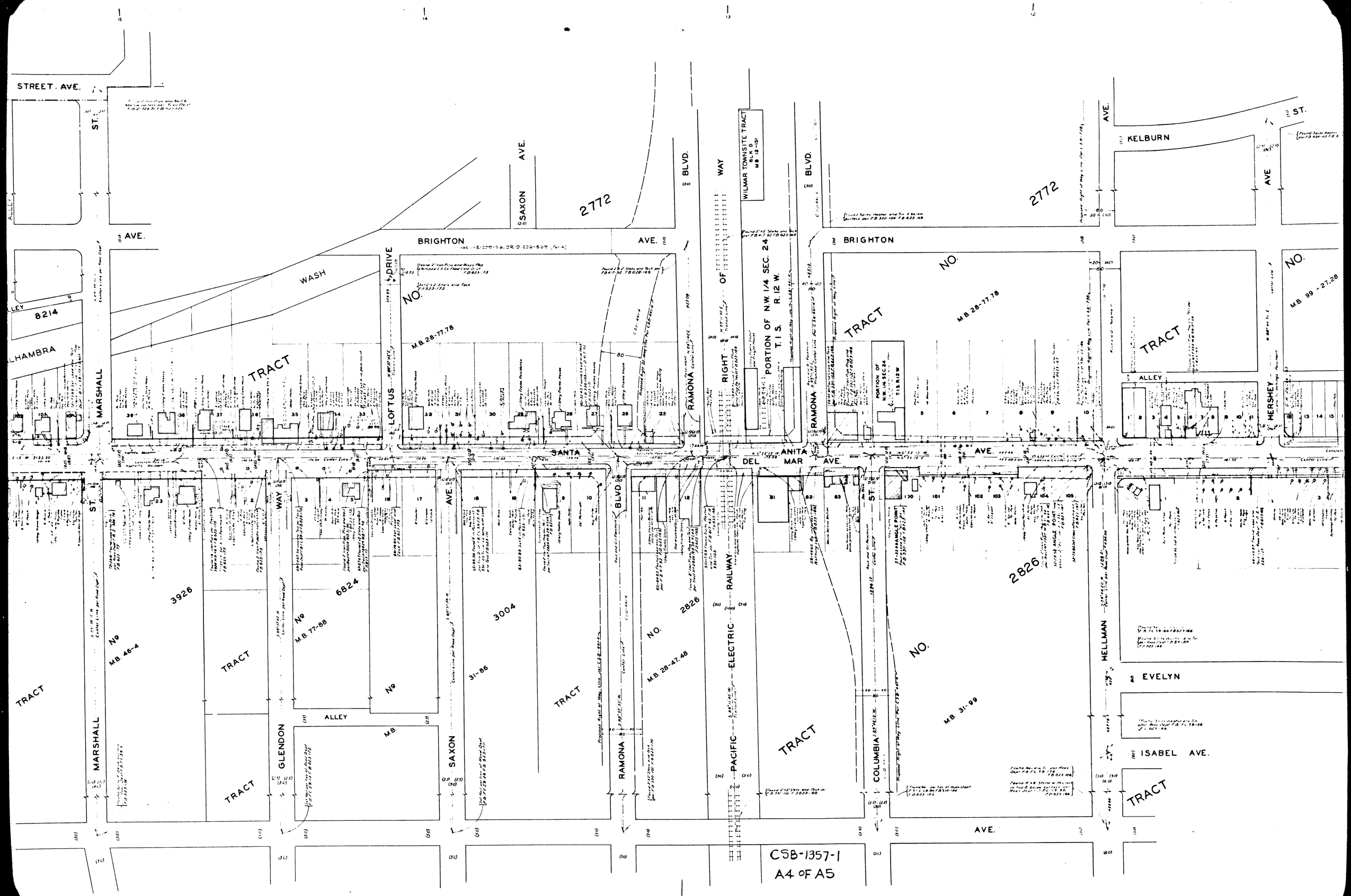
STREET. AVE.
ST.
AVE.
ALLEY
8214
ALHAMBRA
MARSHALL
WASH
TRACT
LOFTUS
DRIVE
NO.
M.B. 28-77.78
SAXON
AVE.
2772
BRIGHTON
AVE.
BLVD.
RAMONA
RIGHT OF WAY
WILMAR TOWNSITE TRACT
BLK D
MB 12-151
PORTION OF N.W. 1/4 SEC. 24
T. 1 S. R. 12 W.
BLVD.
RAMONA
BRIGHTON
2772
KELBURN
AVE.
ST.
AVE
NO.
M.B. 28-77.78
TRACT
PORTION OF N.W. 1/4 SEC. 24
T.1 S. R.12 W.
TRACT
NO.
M.B. 99-27.28
ALLEY
HERSHEY
SANTA
ANITA
DEL MAR
AVE.
AVE.
ST.
WAY
AVE.
BLVD.
ST.
3926
Nº
M.B. 46-4
TRACT
TRACT
GLENDON
Nº
M.B. 77-88
6824
Nº
ALLEY
M.B.
SAXON
3004
31-86
TRACT
RAMONA
NO.
2826
M.B. 28-47.48
PACIFIC ELECTRIC RAILWAY
TRACT
COLUMBIA
ST.
NO.
M.B. 31-99
2826
ANGLE POINT
HELLMAN
EVELYN
ISABEL AVE.
TRACT
AVE.
CSB-1357-1
A4 OF A5

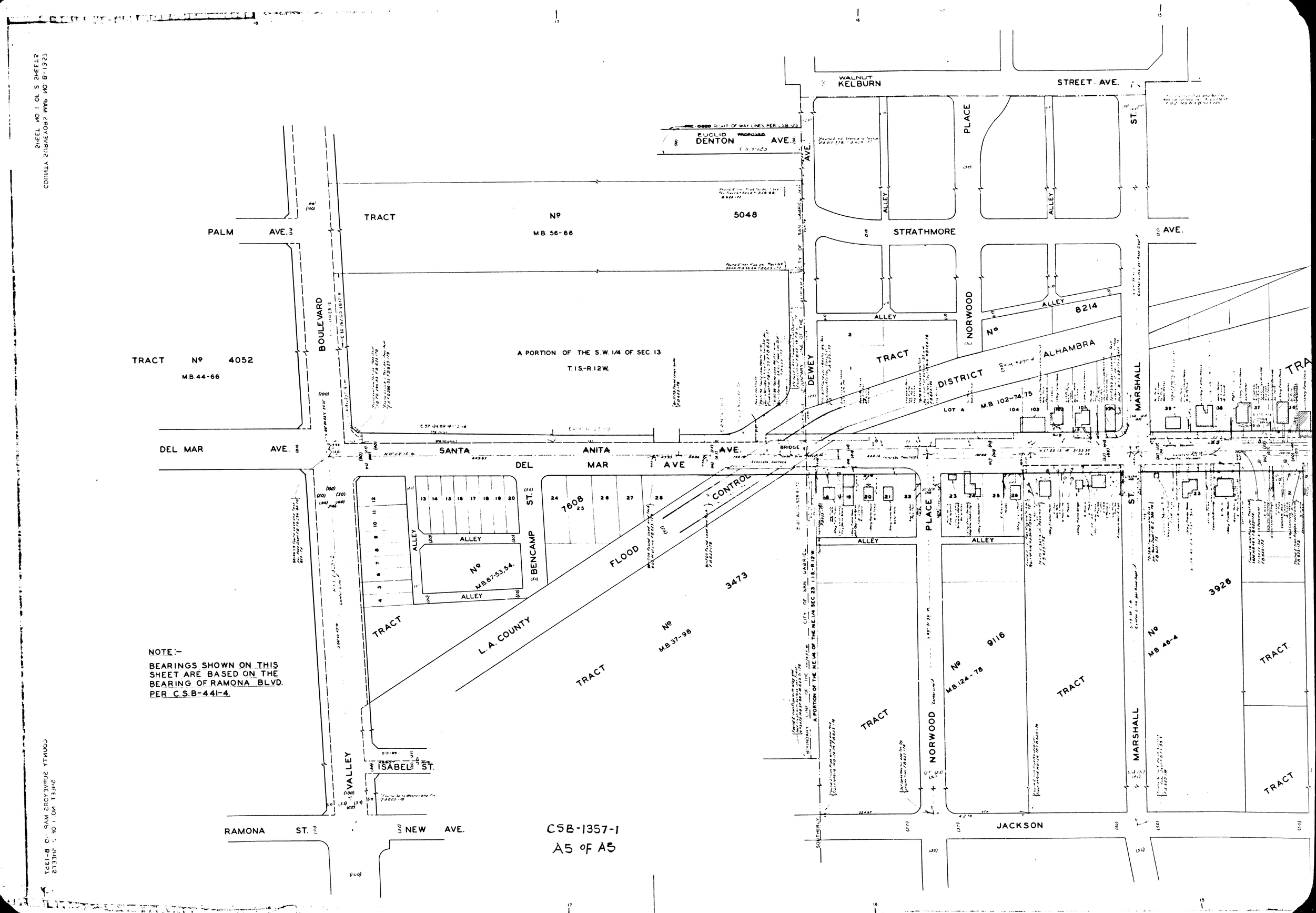

NOTE:-

BEARINGS SHOWN ON THIS SHEET ARE BASED ON THE BEARING OF RAMONA BLVD. PER C.S.B-441-4.

CSB-1357-1

A5 OF A5