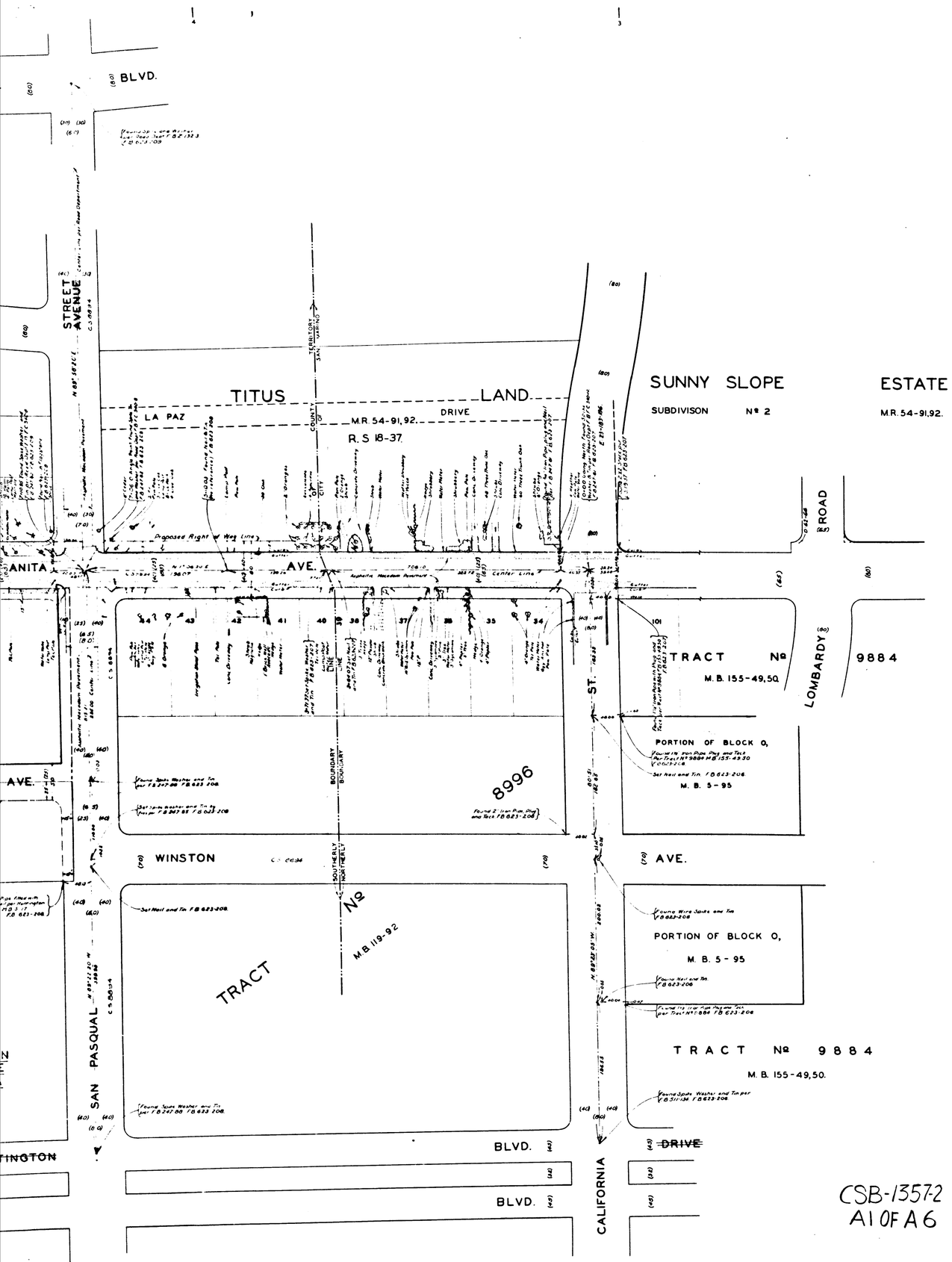

CSB-1357-2
A1 OF A6

MAP OF

FOOTHILL BOULEVARD
AND
SANTA ANITA AVENUE

FROM

CALIFORNIA GRAVES AVENUE STREET

TO

NEW YORK AVENUE DRIVE

(EXCLUDING THOSE PORTIONS WITHIN INCORPORATED CITIES)

COUNTY SURVEYORS MAP Nº B-1357.

SHEET Nº 2 OF 2 SHEETS

SCALE - 1 INCH = 50 FT.

JOB NUMBER 7145

ALFRED JONES COUNTY SURVEYOR

SURVEYED DEC. 1935, TO JULY 1936.

SURVEYED UNDER INSTRUCTIONS OF THE BOARD OF SUPERVISORS PER ORDER DATED MARCH 21, 1932

FOR BASES OF BEARINGS SEE NOTES ON MAP

F.B 623-145-251

FIELD WORK BY ..W.A.MILLER.
OFFICE WORK BY.....H.M.HALL
CHECKED BY .....A.H.DREW.

EX 44-50

Revised, March 1947 J.D.Price
Revised, March 1948 J.D.Price

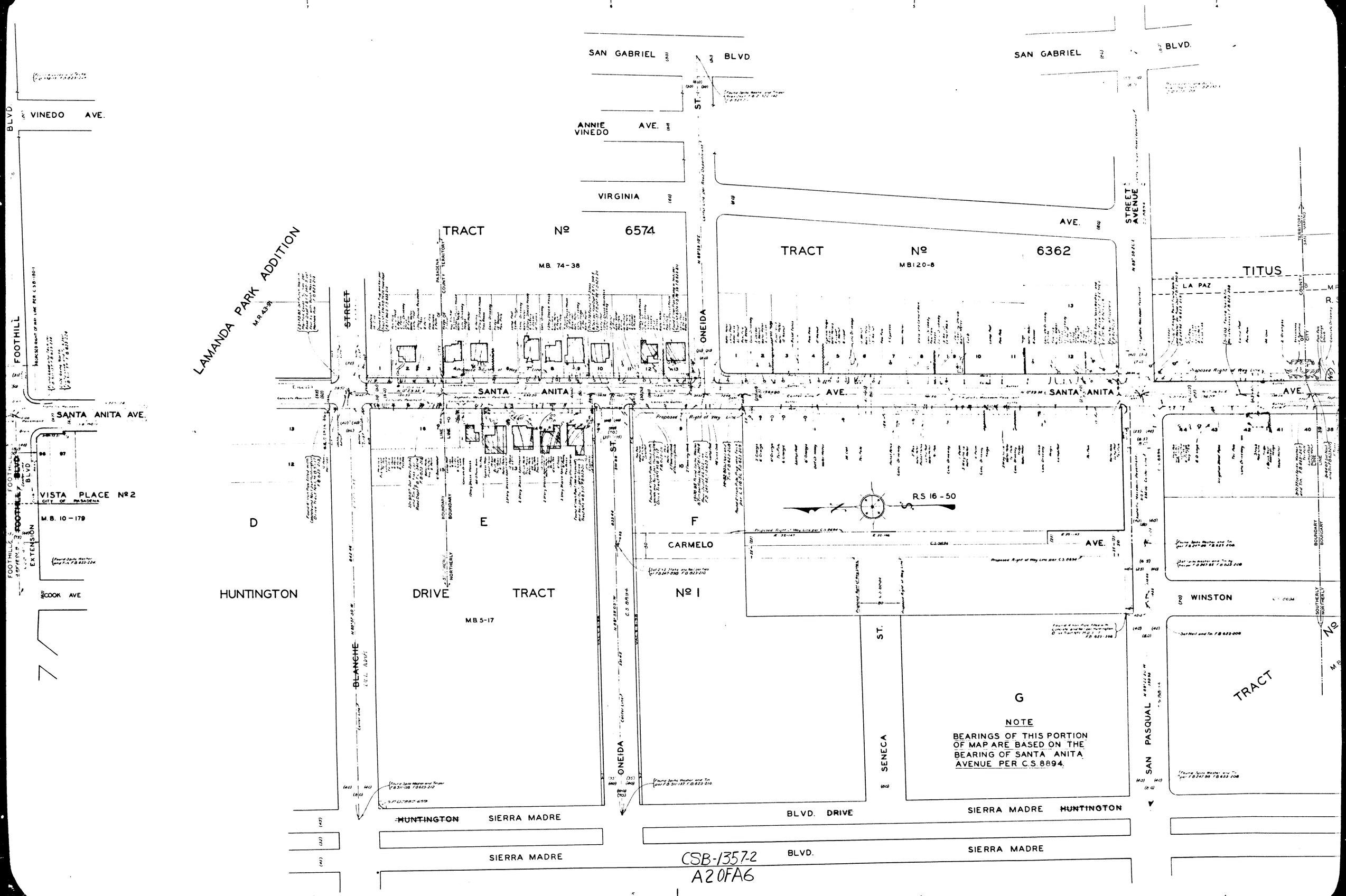
SAN GABRIEL BLVD.
SAN GABRIEL BLVD.
VINEDO AVE.
ANNIE VINEDO AVE.
VIRGINIA AVE.
TRACT Nº 6574
M.B. 74-38
TRACT Nº 6362
M.B. 120-8
TITUS
LA PAZ
LAMANDA PARK ADDITION
M.R. 43-91
FOOTHILL BLVD.
SANTA ANITA AVE.
SANTA ANITA AVE.
SANTA ANITA AVE.
VISTA PLACE Nº 2
CITY OF PASADENA
M.B. 10-179
FOOTHILL BLVD.
EXTENSION
COOK AVE
D
E
F
G
HUNTINGTON DRIVE TRACT Nº 1
M.B. 5-17
CARMELO AVE.
R.S. 16-50
WINSTON
TRACT Nº
BLANCHE
ONEIDA ST.
SENECA ST.
SAN PASQUAL
STREET AVENUE
HUNTINGTON SIERRA MADRE BLVD. DRIVE SIERRA MADRE HUNTINGTON
SIERRA MADRE BLVD. SIERRA MADRE
NOTE
BEARINGS OF THIS PORTION OF MAP ARE BASED ON THE BEARING OF SANTA ANITA AVENUE PER C.S. 8894.
CSB-1357-2
A20FA6

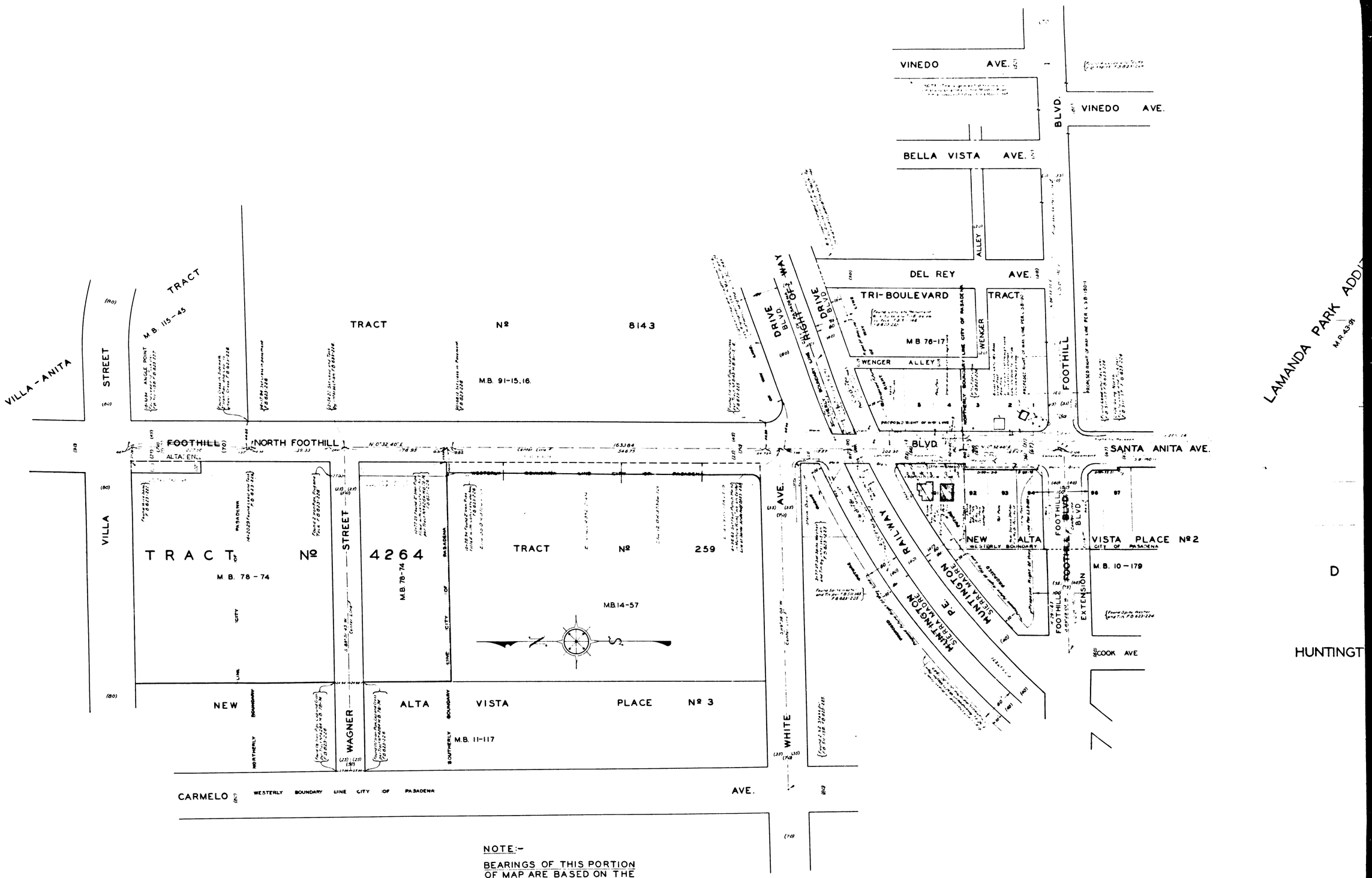

NOTE:-

BEARINGS OF THIS PORTION OF MAP ARE BASED ON THE BEARING OF SANTA ANITA AVENUE PER C.S. B-781

CSB-1357-2
A3 OF A6

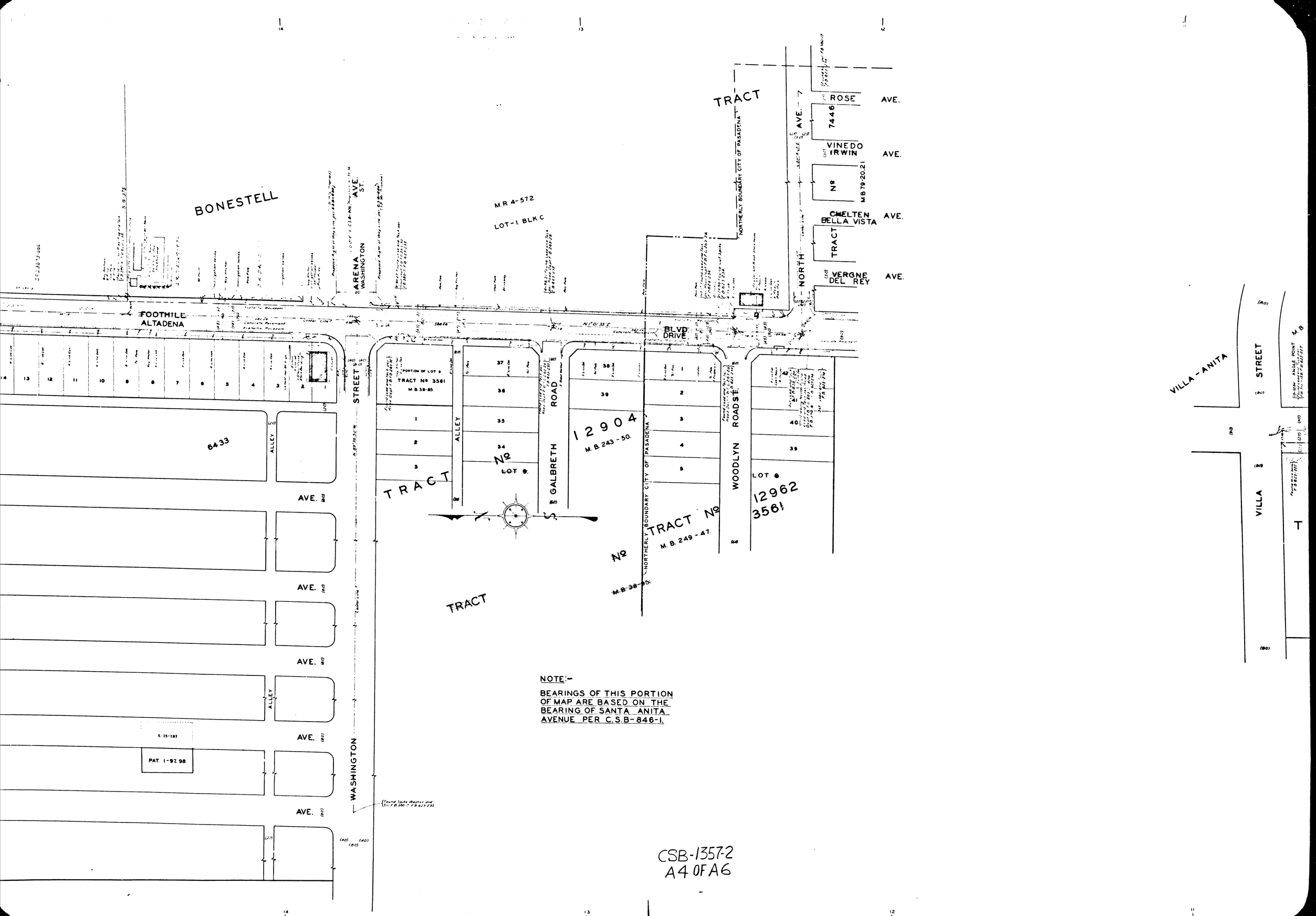

CSB-1357-2
A4 OF A6

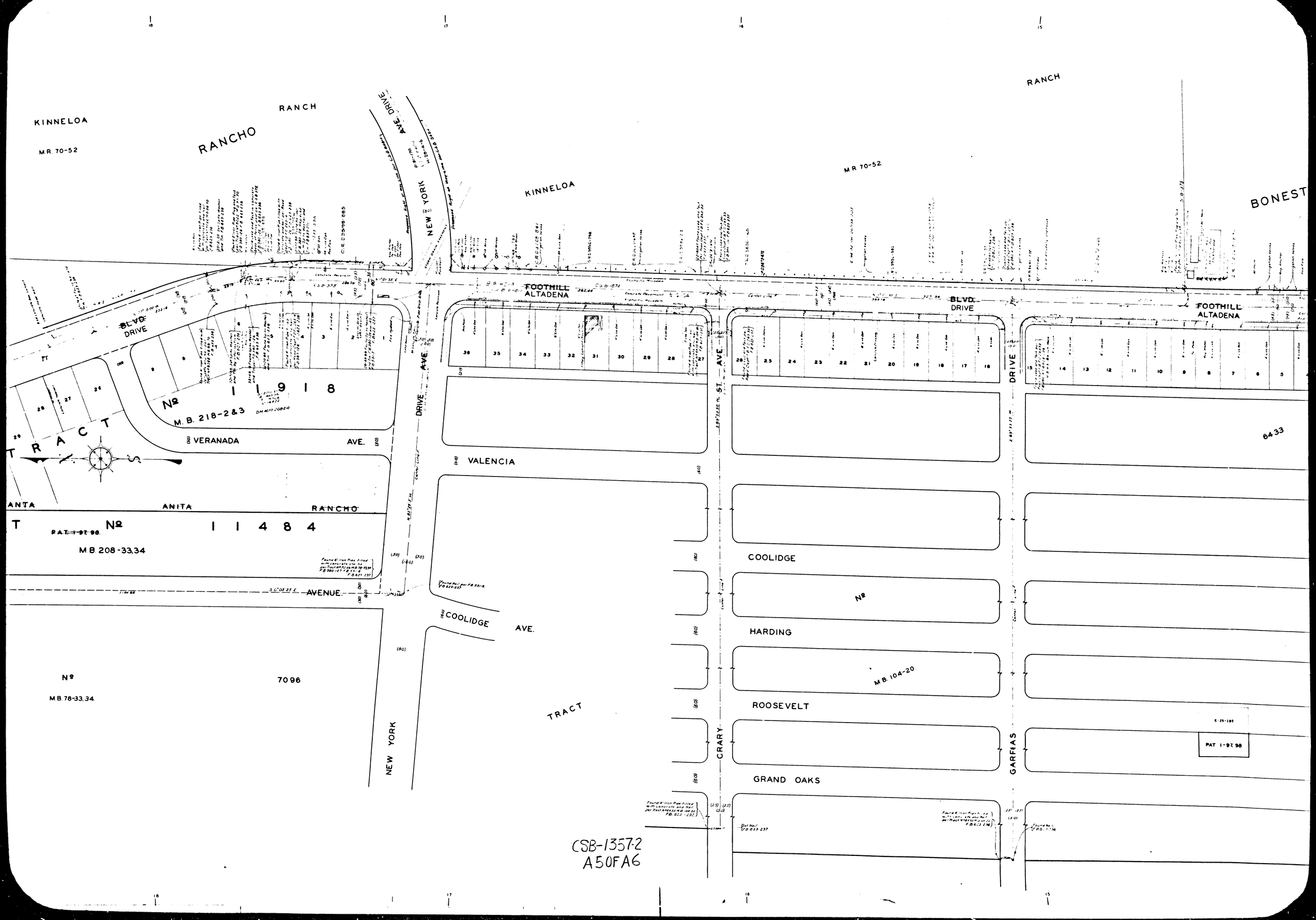
KINNELOA
RANCH
RANCHO
M.R. 70-52
NEW YORK
AVE. DRIVE
KINNELOA
M.R. 70-52
RANCH
BONEST
FOOTHILL
ALTADENA
BLVD.
DRIVE
FOOTHILL
ALTADENA
BLVD.
DRIVE
DRIVE
AVE.
ST.
AVE.
DRIVE
Nº 11918
M.B. 218-2&3
VERANADA
AVE.
TRACT
ANTA
ANITA
RANCHO
Nº 11484
M.B. 208-33,34
AVENUE
VALENCIA
COOLIDGE
COOLIDGE
AVE.
Nº
HARDING
M.B. 104-20
ROOSEVELT
GRAND OAKS
Nº
7096
M.B. 78-33,34
TRACT
NEW YORK
CRARY
GARFIAS
6433
PAT 1-97 98
CSB-1357-2
A50FA6

PORTION OF
LOT 2,- BLK. C,
BONESTELL TRACT.
M.R. 4-572

PORTION OF KINNELOA RANCHO
M.R. 70-52

L.S. 22-11 M.R. 4-572

SANTA ANITA AVE.

VACATED PER 0-12-74

~~PORTION OF LOT 2 BLK C~~
~~BONESTELL TRACT~~
~~MR 4-572~~

SANTA ANITA TRACT Nº 8022
PAT I-97.98.
M.B. 88-70.
LOT 1.

BLVD
DRIVE

Nº 11911
M.B. 218-2&3
VERANADA

SANTA ANITA TRACT Nº 11484
~~PAT. I-97.98.~~
M.B. 208-33,34

APPROXIMATE WESTERLY
APPROXIMATE EASTERLY
Center Line
C.S.B. 1-14

~~FOOTHILL~~
ALTADENA

PORTION OF SANTA ANITA RANCHO
PAT. I - 97.98.

BOUNDARY
BOUNDARY

PORTION OF RANCHO SAN PASQUAL
PAT I-19.20

RANCHO
RANCHO

BERENDO ST.

COOLIDGE AVE.

SANTA ANITA
SAN PASQUAL

GLENVIEW ROAD TERRACE
GLEN CANYON

7584

Nº
M.B. 86-85.86.
HARDING AVE.
TRACT

TRACT Nº 7096
M.B. 78-33.34

PEPPER DRIVE
BERENDO

NOTE:-

BEARINGS OF THIS PORTION OF MAP ARE BASED ON THE BEARING OF SANTA ANITA AVENUE PER C.S.B.-846-1.

CSB-1357-2
A6 OF A6