NOTE - Grades not established on this location. Center line profile only shown. Grade to be established in field at time of construction.

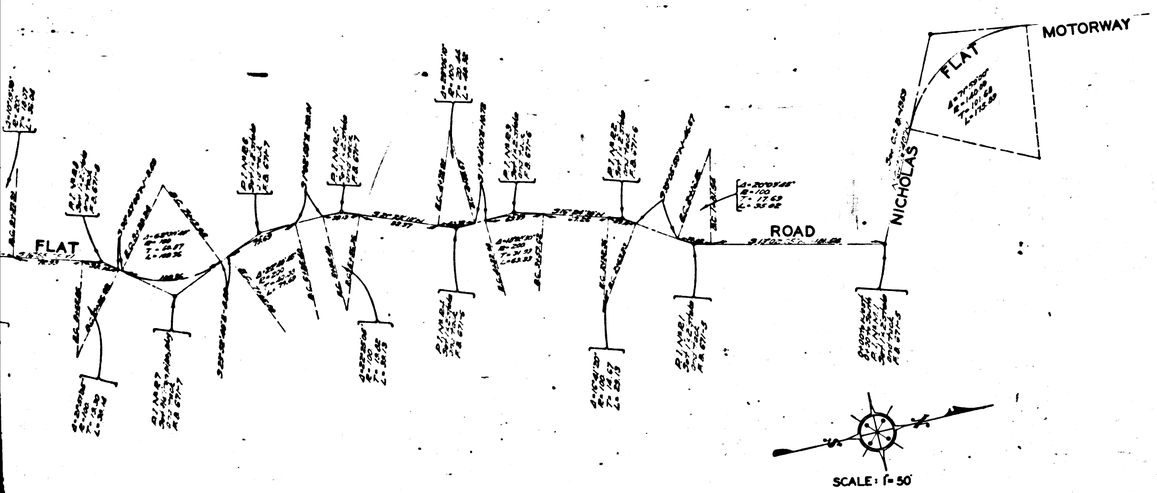

MAP AND PROFILE OF

NICHOLAS FLAT ROAD

IN

FRACTIONAL SEC. 19 - T. 1 S. R. 19 W.

COUNTY SURVEYORS MAP Nº B-1358

SCALE:- SEE MAP & PROFILE

JOB NUMBER 8129

ALFRED JONES - COUNTY SURVEYOR

SURVEYED - SEPT. 1936

SURVEYED BY REQUEST OF THE COUNTY FORESTER - NOVEMBER 18, 1935
BEARINGS ARE BASED ON TRUE BEARINGS AT MERIDIAN LONGITUDE 118° 58' WEST

F.B. 671-3-17; 97-107

FIELD WORK BY . . . . . T. J. STEVENSON
OFFICE WORK BY . . . . . C. W. COX
. . . . . A. E. TIMMONS
CHECKED BY . . . . . A. H. DREW
. . . . . C. V. CRUMLEY

~~INDEX 93~~
129-997

~~INDEX 18~~

CSB-1358
A1 OF A4

COUNTY SURVEYOR'S MAP

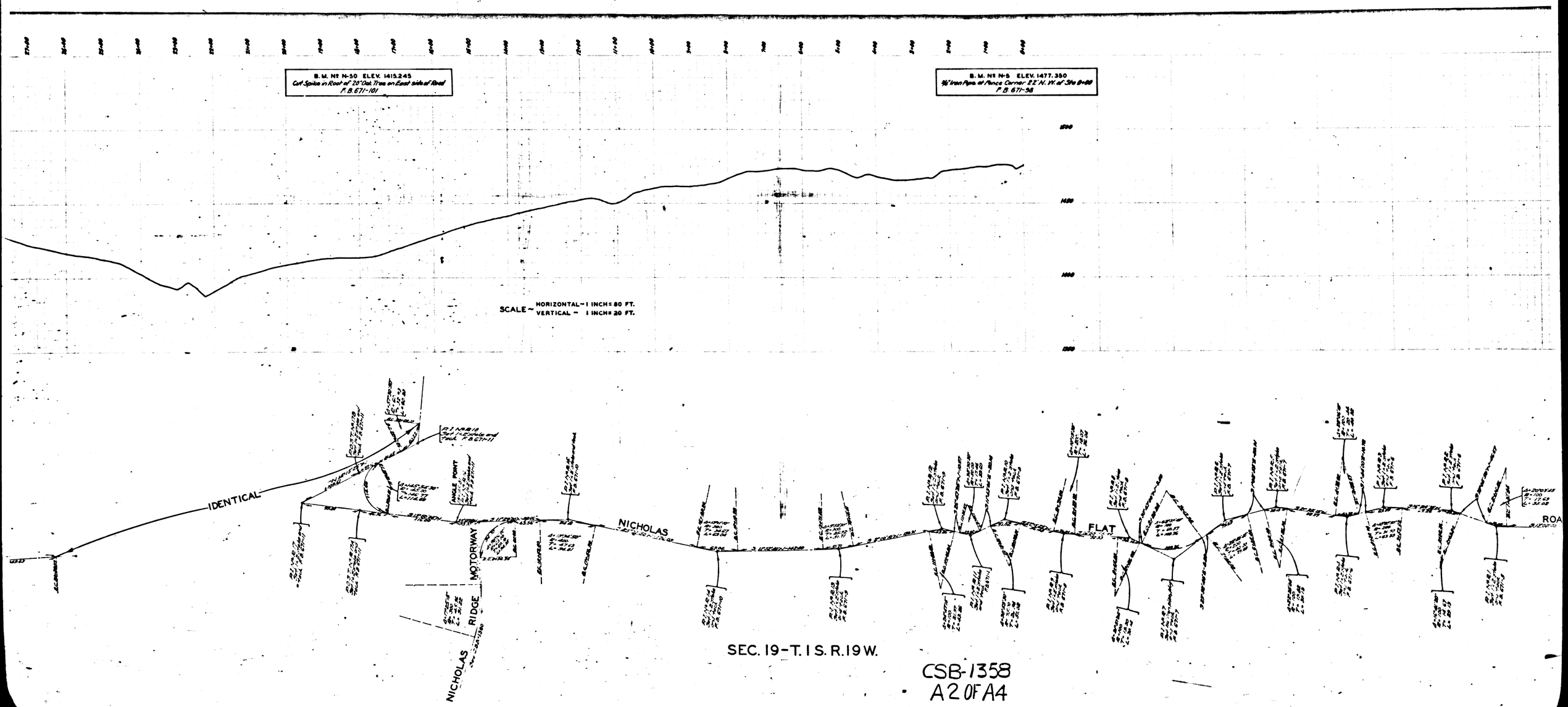

CSB-1358
A2 OF A4

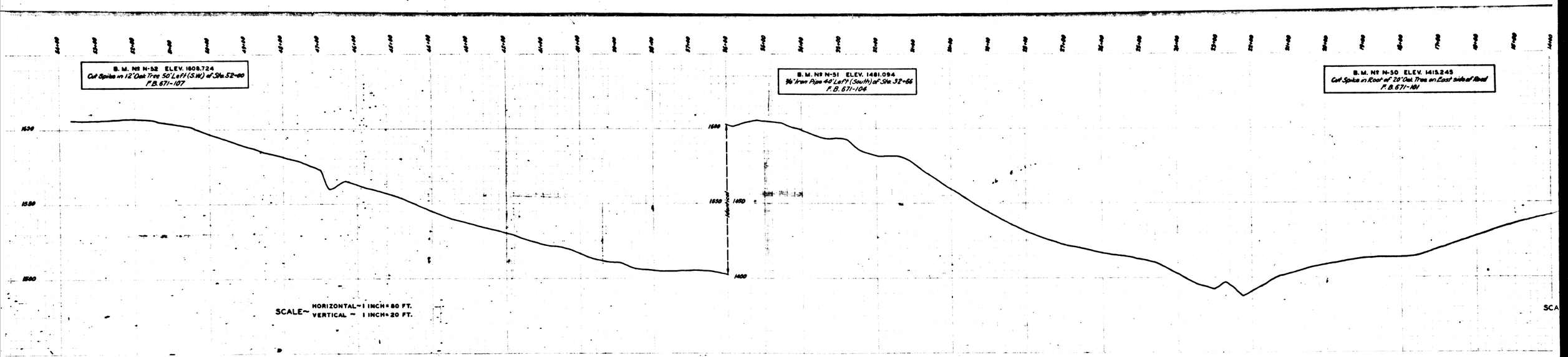

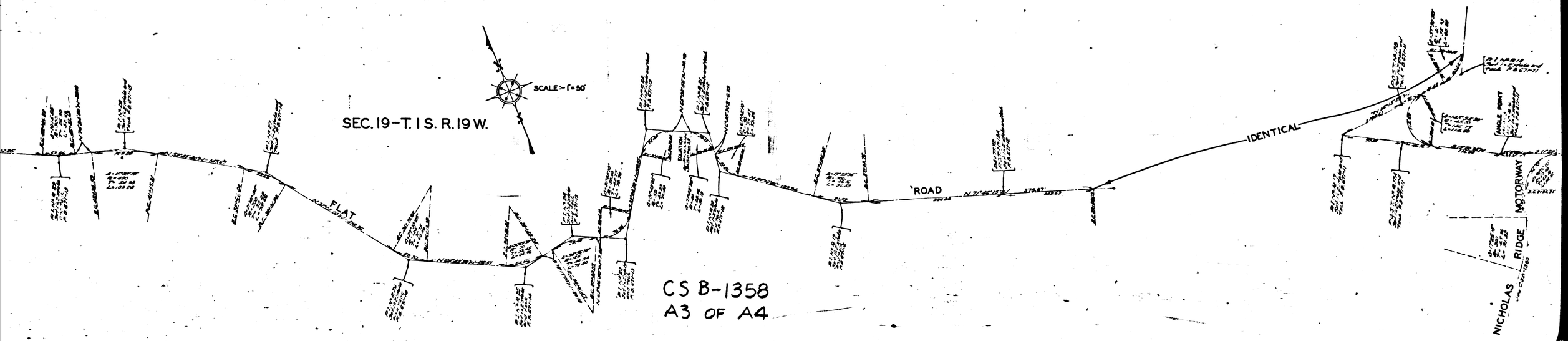

CS B-1358
A3 OF A4

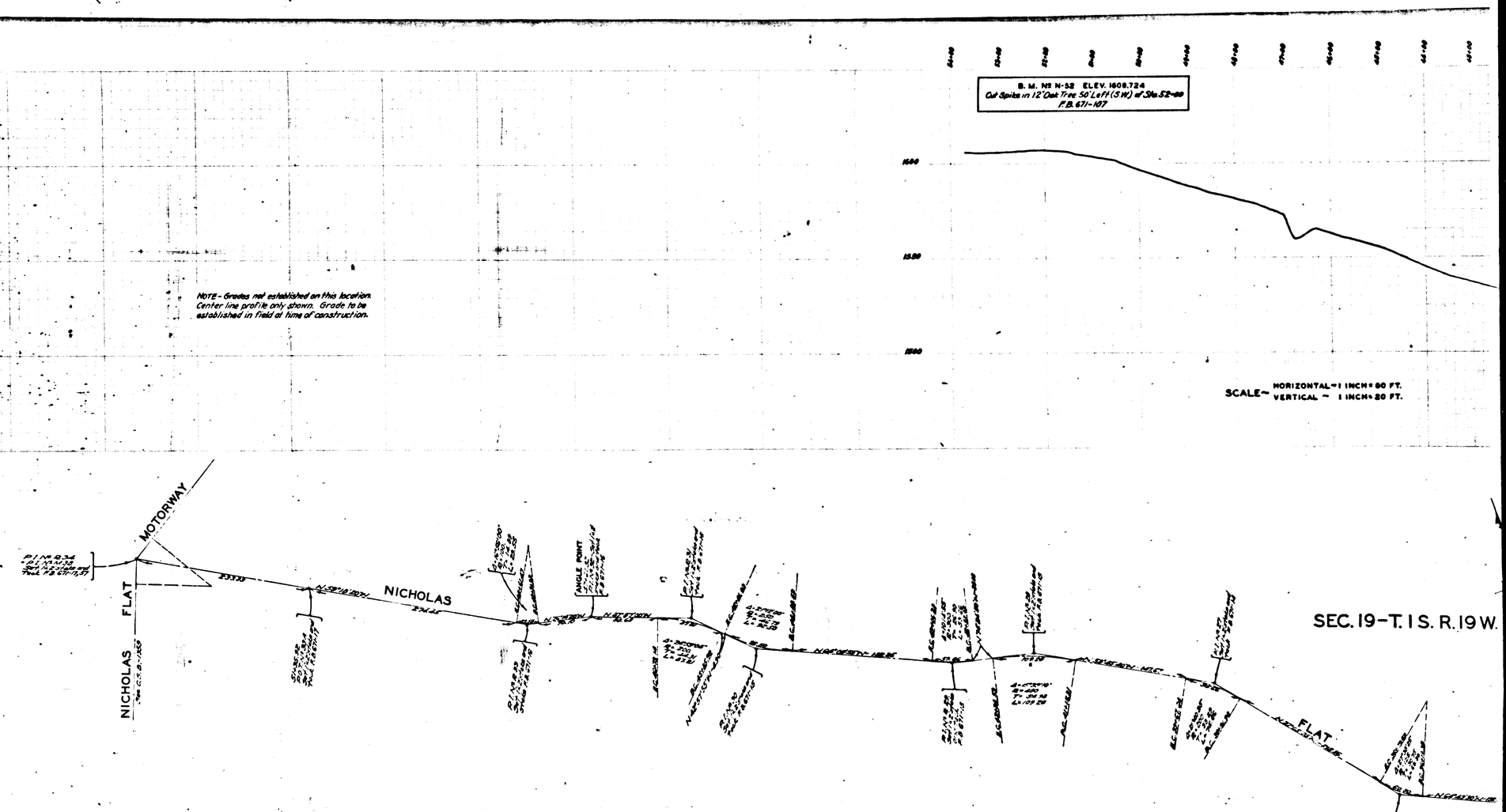

COUNTY SURVEYORS MAP No B-1358

COUNTY SURVEYORS MAP No B-1358

CSB-1358
A4 OF A4