44.298
Brass Cap
71-139

NOTE - Grades not established on this location.
Center line profile only shown. Grade to be
established in field at time of construction.

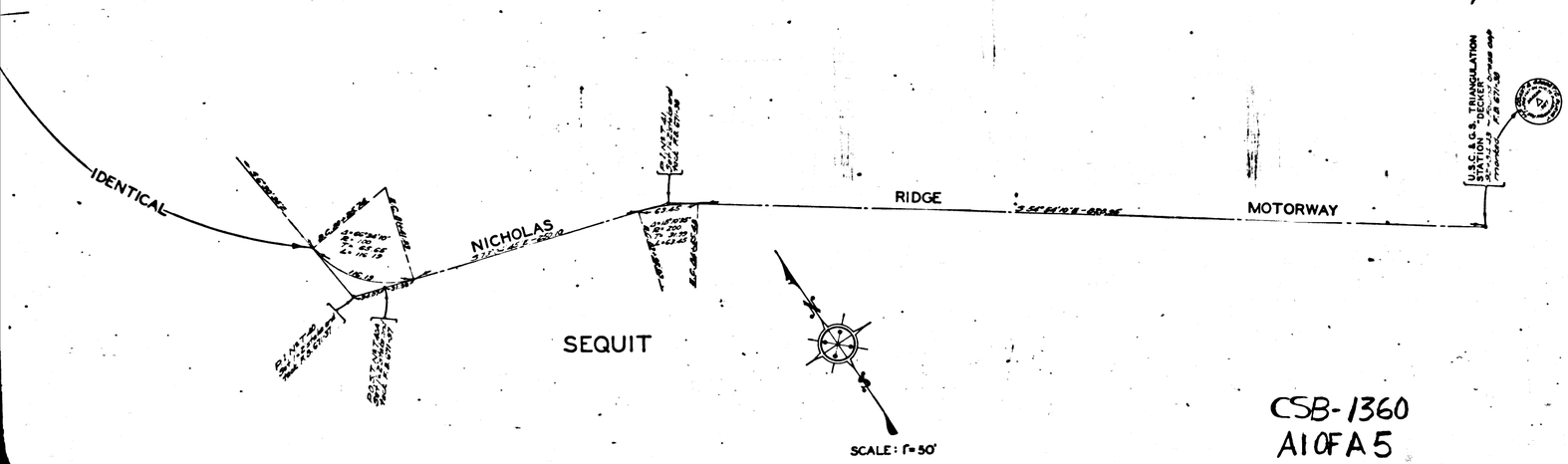

CSB-1360
A10FA5

MAP AND PROFILE OF
NICHOLAS RIDGE MOTORWAY
FROM
NICHOLAS FLAT ROAD
TO
POINT IN SOUTH 1/2 LOT 19- RANCHO
TOPANGA MALIBU SEQUIT-R.F. 534

COUNTY SURVEYORS MAP Nº B-1360

SCALE:- SEE MAP & PROFILE

JOB NUMBER 8134

ALFRED JONES-COUNTY SURVEYOR
SURVEYED- SEPT., OCT. 1936

SURVEYED BY REQUEST OF THE COUNTY FORESTER NOV. 18, 1935
BEARINGS ARE BASED ON TRUE BEARINGS AT MERIDIAN LONGITUDE 118° 38' WEST

F. B. 671-19-38; 121-140

FIELD WORK BY . . . . . T. J. STEVENSON
OFFICE WORK BY . . . . C. W. COX
. . . . . A. E. TIMMONS
CHECKED BY . . . . . A. H. DREW
. . . . . C. V. CRUMLEY

~~INDEX 94~~
129-997

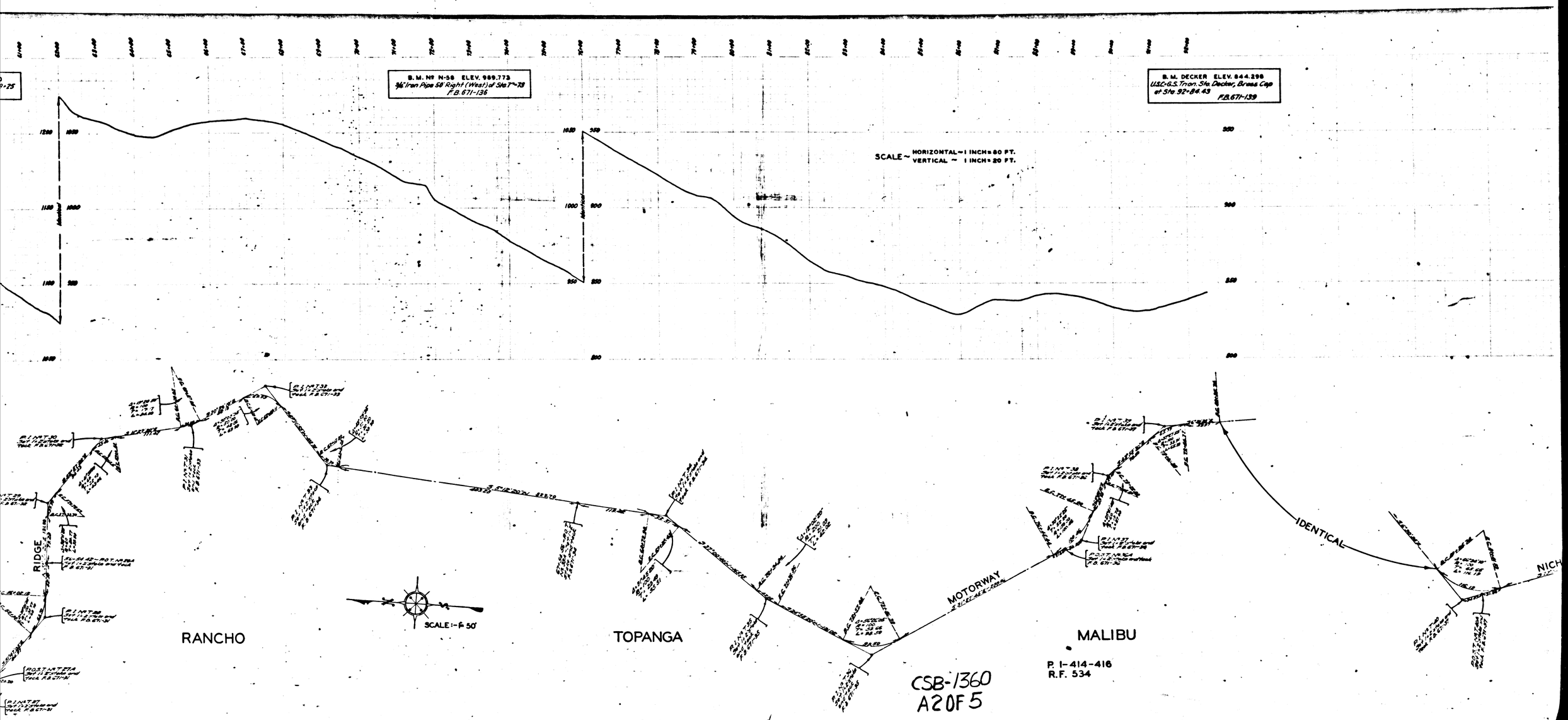
B.M. Nº N-58 ELEV. 989.773
5/8" Iron Pipe 58' Right (West) of Sta 7+73
F.B. 671-136
B.M. DECKER ELEV. 844.298
U.S.C.&G.S. Triangulation Sta. Decker, Brass Cap
at Sta. 92+84.49
F.B. 671-139
SCALE ~ HORIZONTAL ~ 1 INCH = 80 FT.
VERTICAL ~ 1 INCH = 20 FT.
RIDGE
RANCHO
SCALE: 1" = 50'
TOPANGA
MOTORWAY
MALIBU
IDENTICAL
NICH
P. 1-414-416
R.F. 534
CSB-1360
A 2 OF 5

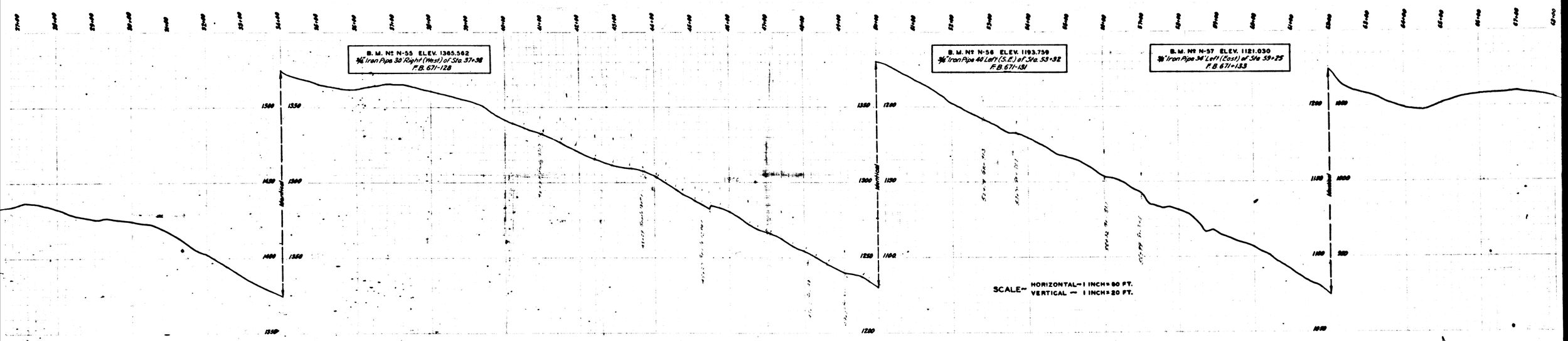

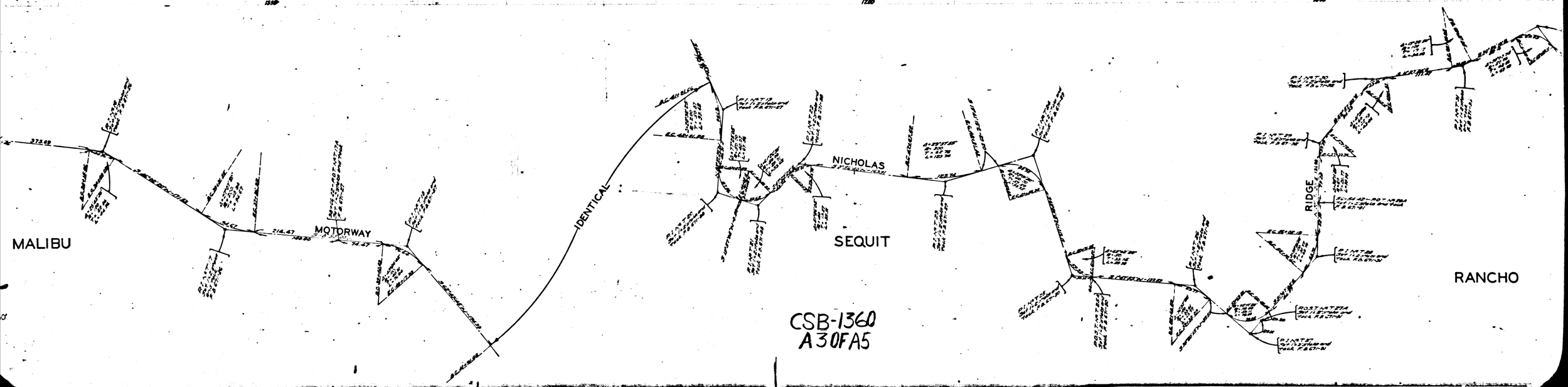

CSB-1360
A 3 OF A5

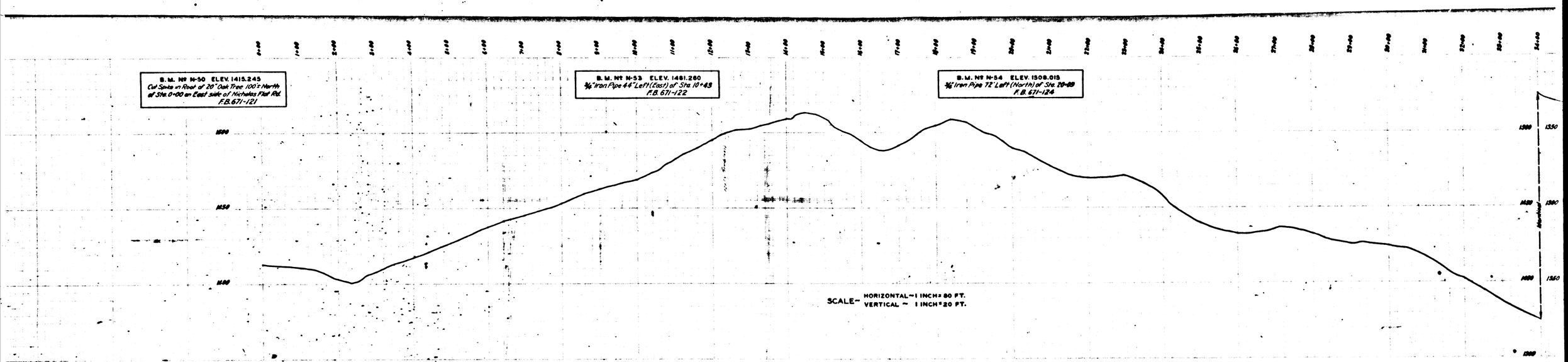

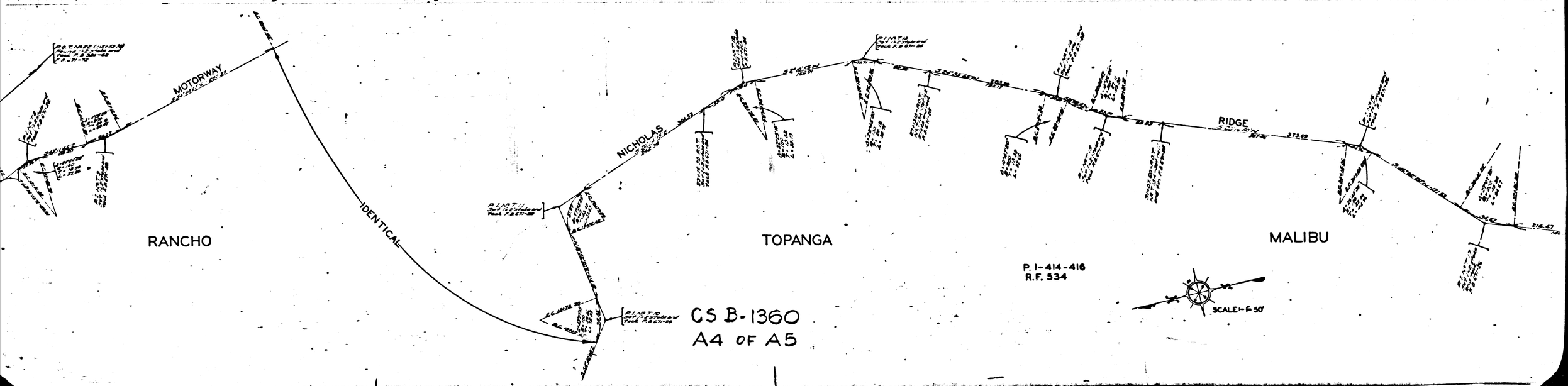

CS B-1360
A4 OF A5

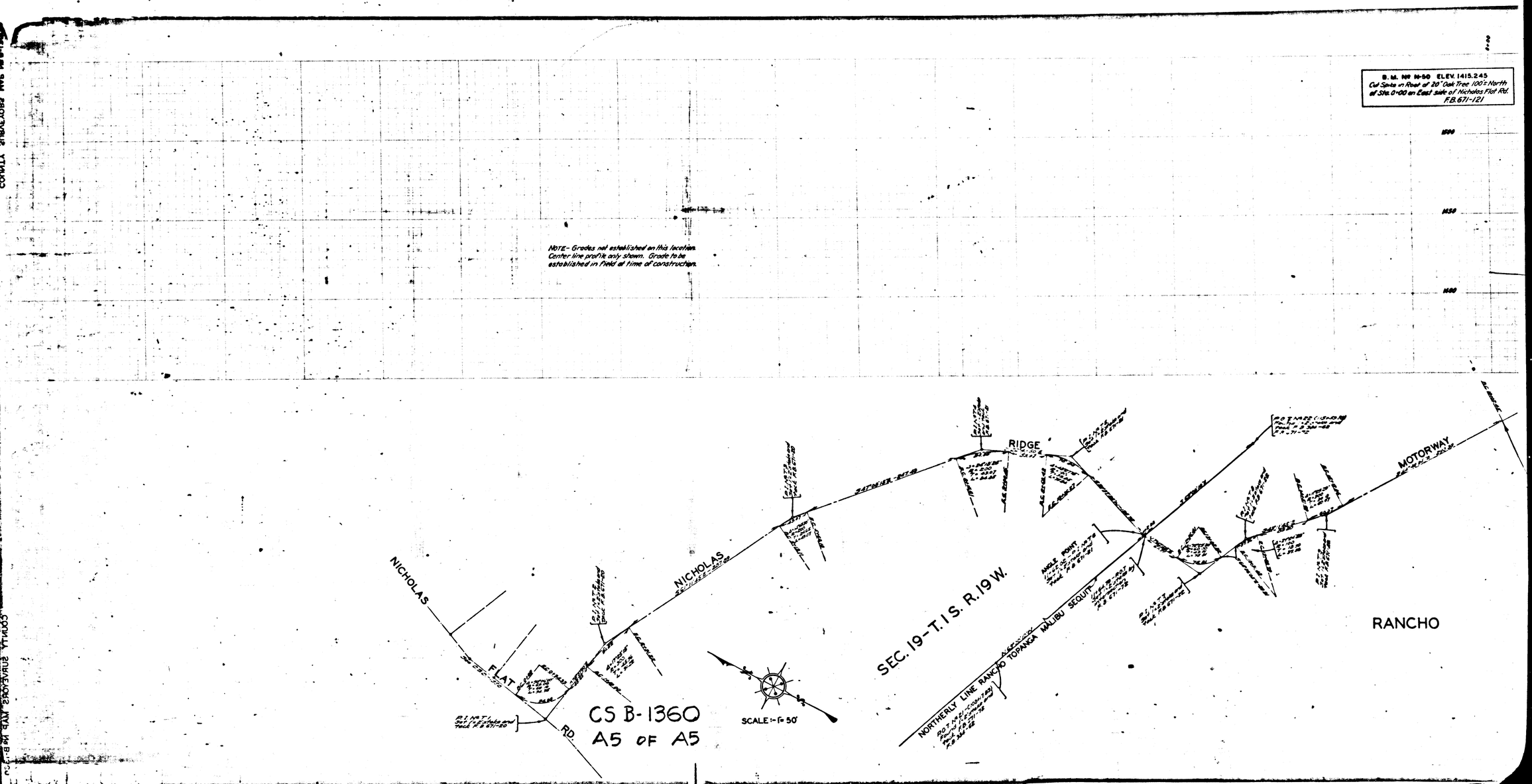

COUNTY SURVEYORS MAP No B-1360

COUNTY SURVEYORS MAP No B-1360