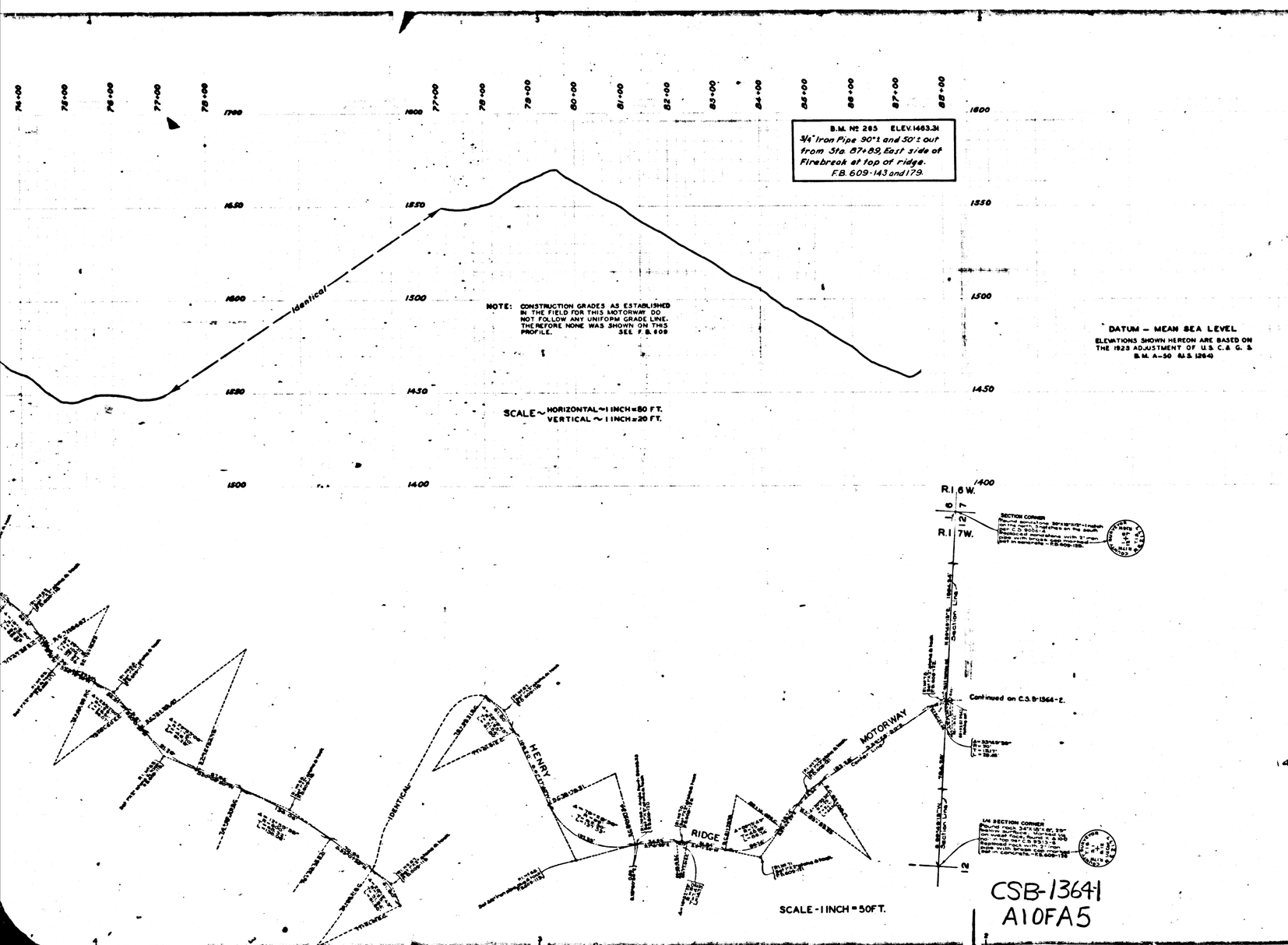

MAP AND PROFILE OF

HENRY RIDGE MOTORWAY

FROM

MULHOLLAND HIGHWAY

TO

TOPANGA CANYON BOULEVARD

COUNTY SURVEYORS MAP Nº B-1364

SHEET Nº 1 OF 2 SHEETS

SCALES AS SHOWN

JOB NUMBER 8115

ALFRED JONES COUNTY SURVEYOR

SURVEYED....OCT. 1935 - SEPT. 1937.

SURVEYED UPON REQUEST OF THE COUNTY FORESTER PER RULE 21 ORD. 929 BY LETTER DATED OCTOBER 2, 1935.

BEARINGS ARE BASED ON THE BEARING OF TOPANGA SUMMIT MOTORWAY AS SHOWN ON C.S.B-963.

F.B. 609-51-178.

FIELD WORK BY....T. J. STEVENSON

OFFICE WORK BY.....D. A. WHITE

.....A. W. VAN FLEET

CHECKED BY.....A. A. ROESER

.....L. K. FREEMAN

INDEX 89

144-097

CSB-1364-1

A1 OF A5

COUNTY SURVEYORS MAP Nº B-1364

SHEET Nº 1 OF 2 SHEETS

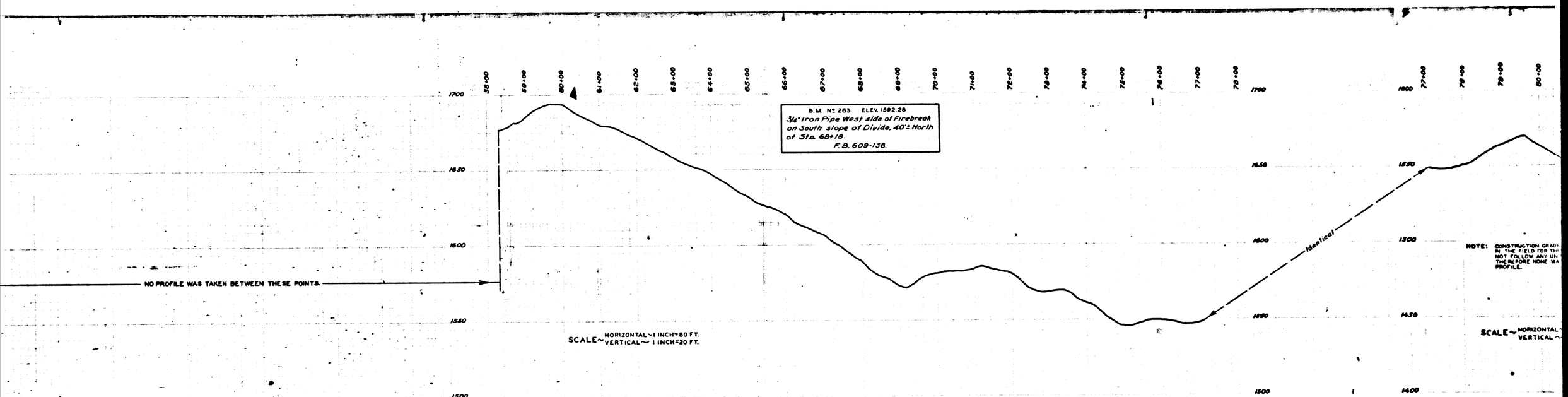

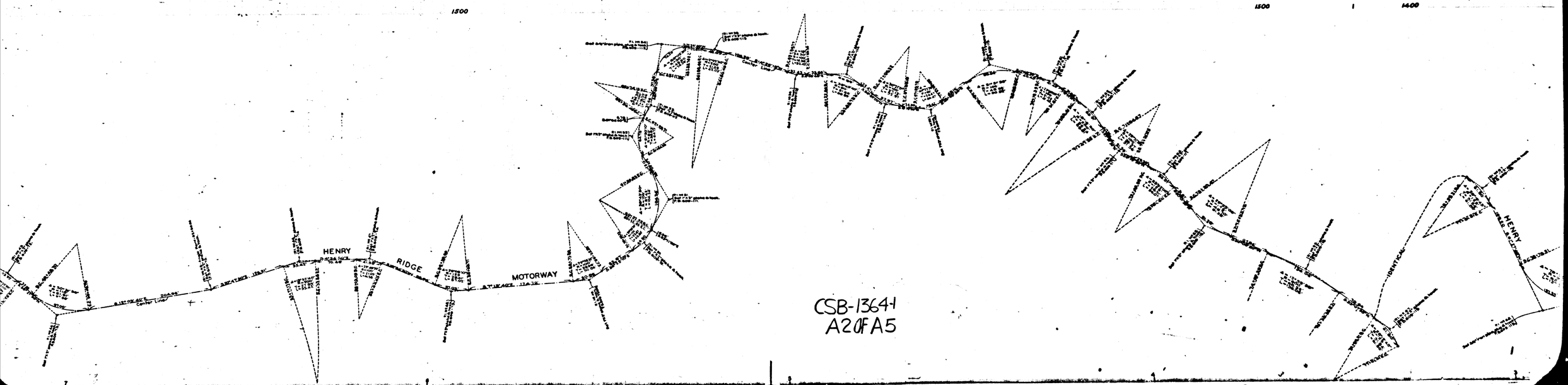

CSB-1364-1
A2 OF A5

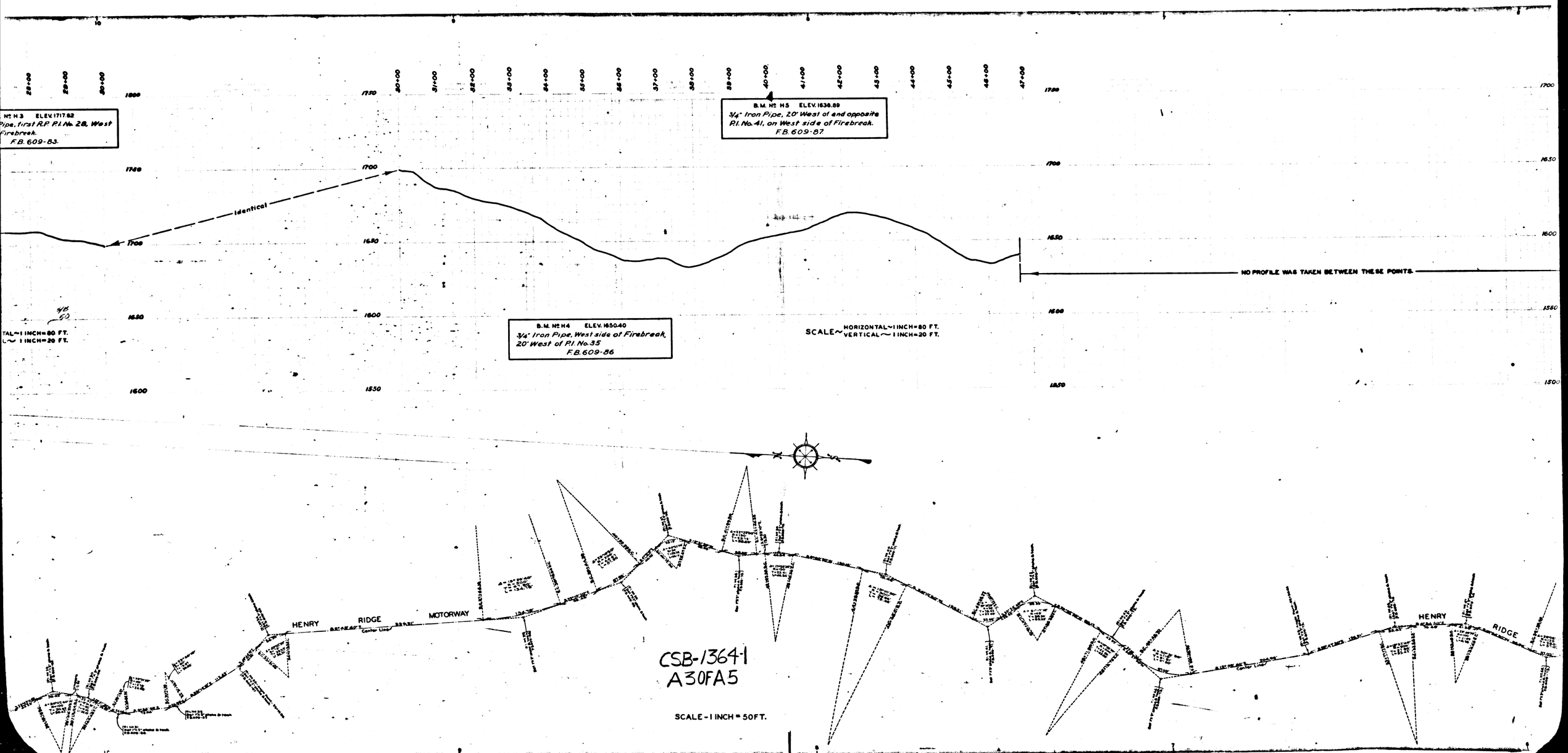
28+00
29+00
30+00
30+00
31+00
32+00
33+00
34+00
35+00
36+00
37+00
38+00
39+00
40+00
41+00
42+00
43+00
44+00
45+00
46+00
47+00
1800
1750
1700
1650
1600
1550
1500
Nº H3 ELEV. 1717.82
Pipe, first R.P. P.I. No. 28, West Firebreak.
F.B. 609-83.
B.M. Nº H5 ELEV. 1638.89
3/4" Iron Pipe, 20' West of and opposite P.I. No. 41, on West side of Firebreak.
F.B. 609-87
Identical
B.M. Nº H4 ELEV. 1650.40
3/4" Iron Pipe, West side of Firebreak, 20' West of P.I. No. 35
F.B. 609-86
NO PROFILE WAS TAKEN BETWEEN THESE POINTS.
SCALE ~ HORIZONTAL ~ 1 INCH = 80 FT.
VERTICAL ~ 1 INCH = 20 FT.
HENRY RIDGE MOTORWAY
HENRY RIDGE
CSB-1364-1
A30FA5
SCALE - 1 INCH = 50 FT.

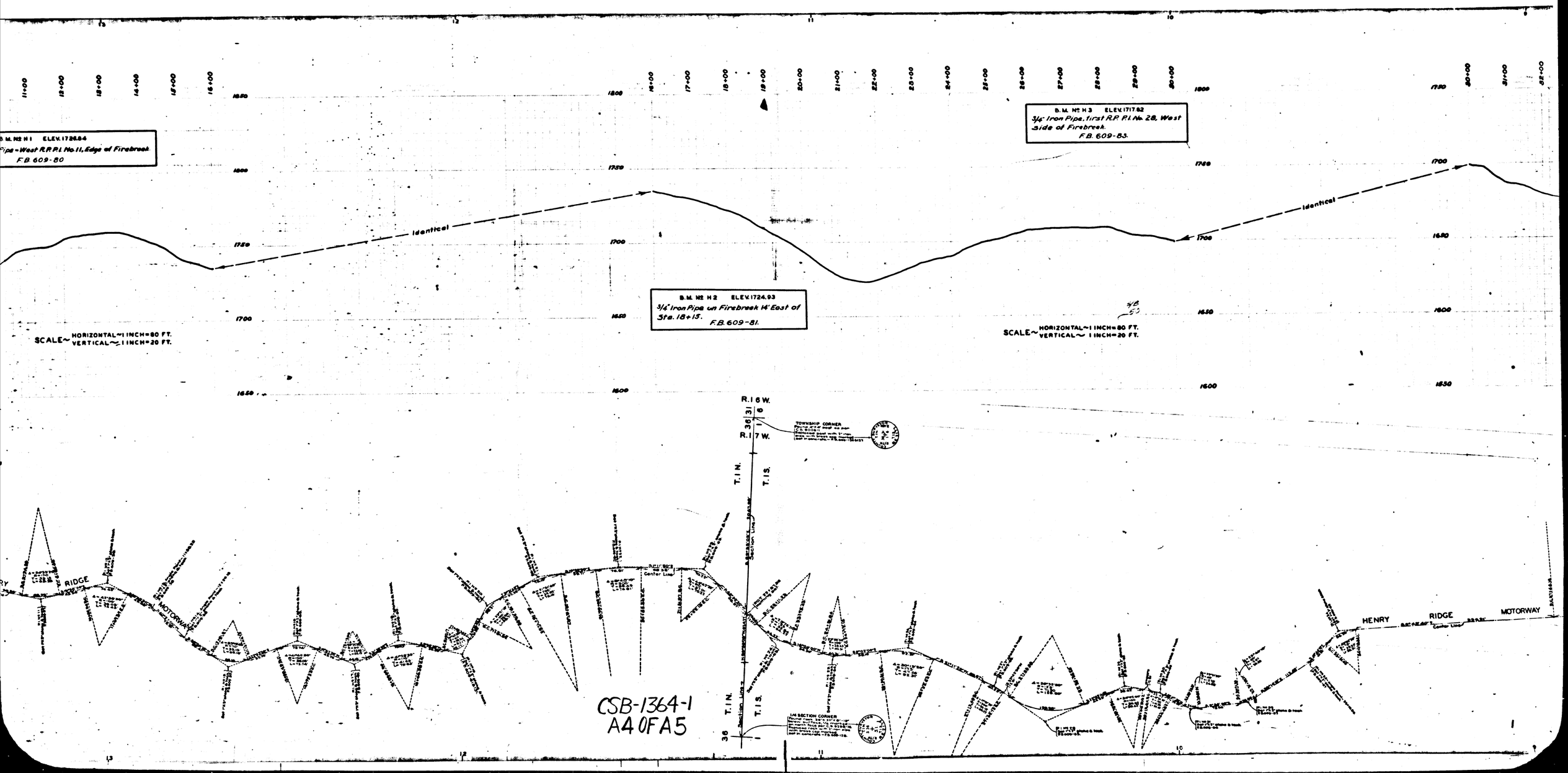
B.M. No H1 ELEV. 1726.84
Pipe - West R.P. P.I. No. 11, Edge of Firebreak.
F.B. 609-80
B.M. No H2 ELEV. 1724.93
3/4" Iron Pipe on Firebreak 14' East of Sta. 18+15.
F.B. 609-81.
B.M. No H3 ELEV. 1717.82
3/4" Iron Pipe, first R.P. P.I. No. 28, West Side of Firebreak.
F.B. 609-83.
SCALE ~ HORIZONTAL ~ 1 INCH = 80 FT.
VERTICAL ~ 1 INCH = 20 FT.
Identical
R.16 W.
R.17 W.
T.1 N.
T.1 S.
TOWNSHIP CORNER
1/4 SECTION CORNER
HENRY RIDGE MOTORWAY
CSB-1364-1
A40FA5

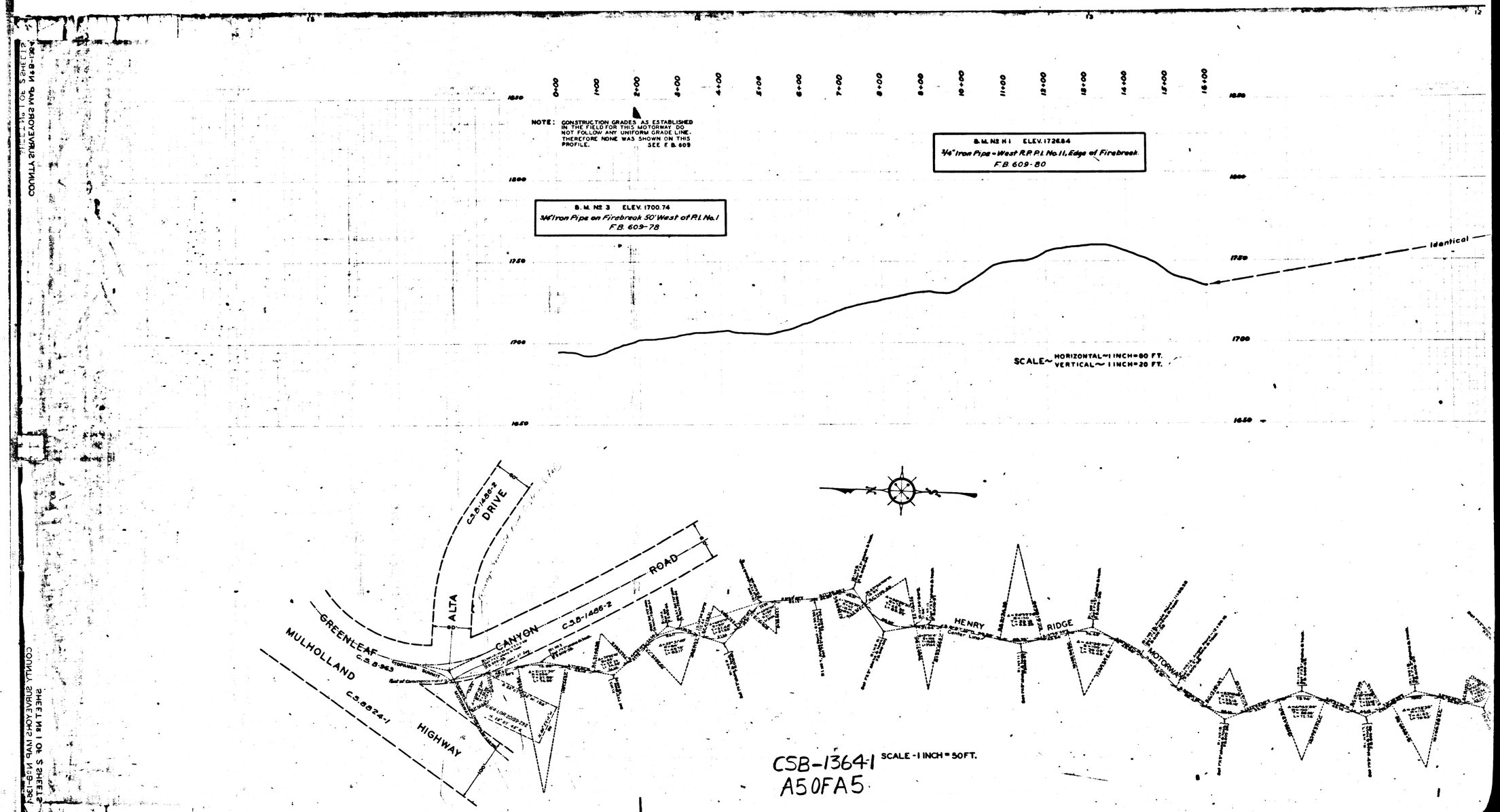

NOTE: CONSTRUCTION GRADES AS ESTABLISHED IN THE FIELD FOR THIS MOTORWAY DO NOT FOLLOW ANY UNIFORM GRADE LINE. THEREFORE NONE WAS SHOWN ON THIS PROFILE. SEE F.B. 609
B.M. No 3 ELEV. 1700.74
3/4" Iron Pipe on Firebreak 50' West of P.I. No. 1
F.B. 609-78
B.M. No 1 ELEV. 1726.84
3/4" Iron Pipe - West R.P. P.I. No. 11, Edge of Firebreak.
F.B. 609-80
Identical
SCALE~ HORIZONTAL~1 INCH=80 FT.
VERTICAL~1 INCH=20 FT.
DRIVE
ALTA
CANYON
ROAD
GREENLEAF
MULHOLLAND
HIGHWAY
HENRY
RIDGE
MOTORWAY
CSB-1364-1
A50FA5
SCALE - 1 INCH = 50 FT.