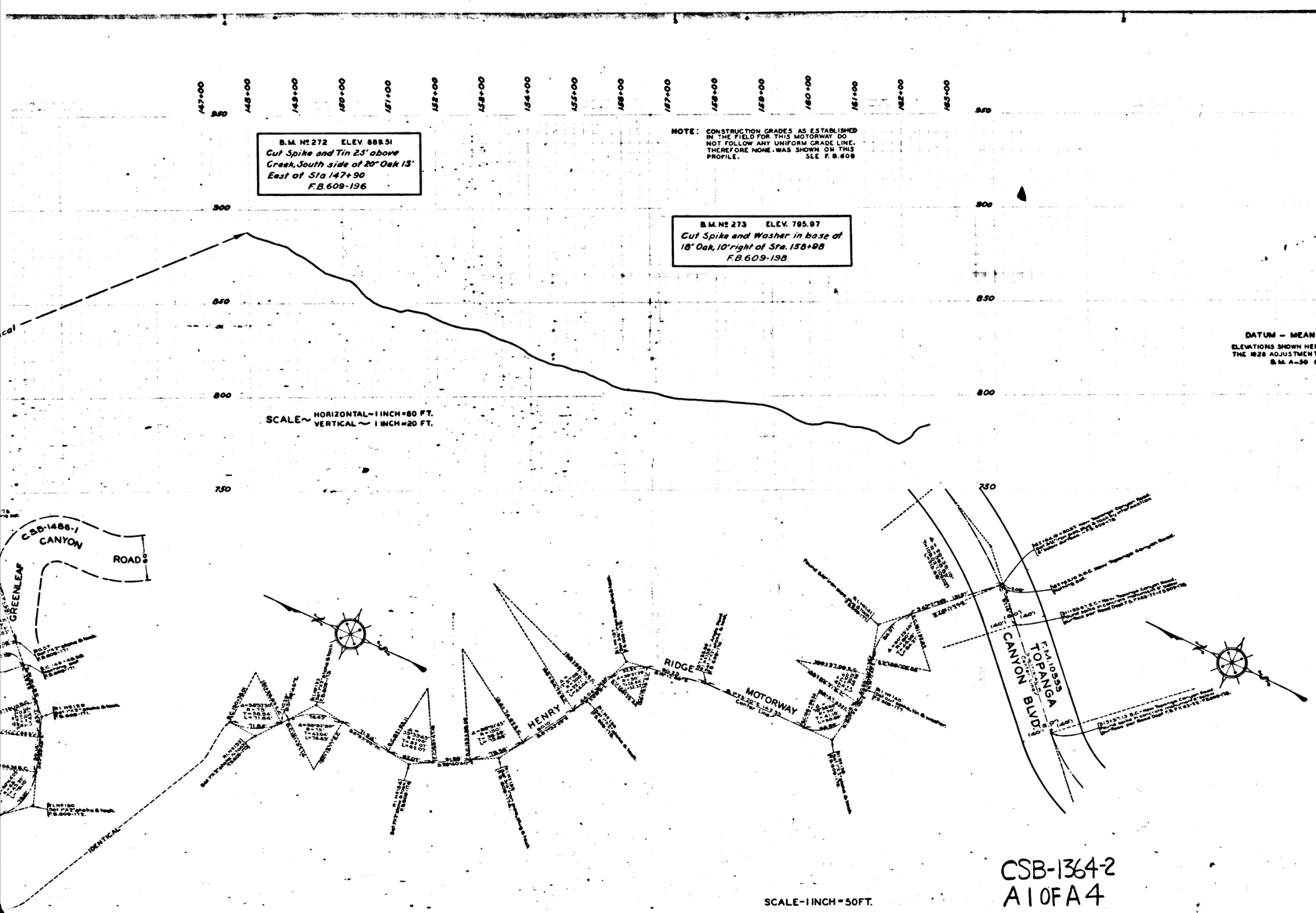

CSB-1364-2
A 1 OF A 4

MAP AND PROFILE OF

HENRY RIDGE MOTORWAY

FROM

MULHOLLAND HIGHWAY

TO

TOPANGA CANYON BOULEVARD

COUNTY SURVEYORS MAP Nº B-1364

SHEET Nº 2 OF 2 SHEETS

SCALES AS SHOWN

JOB NUMBER 8115

ALFRED JONES COUNTY SURVEYOR

SURVEYED....OCT. 1935 – SEPT. 1937.

SURVEYED UPON REQUEST OF THE COUNTY FORESTER PER RULE 21 ORD. 929 BY LETTER DATED OCTOBER 2, 1935

BEARINGS ARE BASED ON THE BEARING OF TOPANGA SUMMIT MOTORWAY AS SHOWN ON C.S.B-963

F.B. 609-51-178.

FIELD WORK BY....T. J. STEVENSON
OFFICE WORK BY.....D. A. WHITE
.....A. W. VAN FLEET
CHECKED BY.....A. A. ROESER
.....L. K. FREEMAN

INDEX 89
144-C97

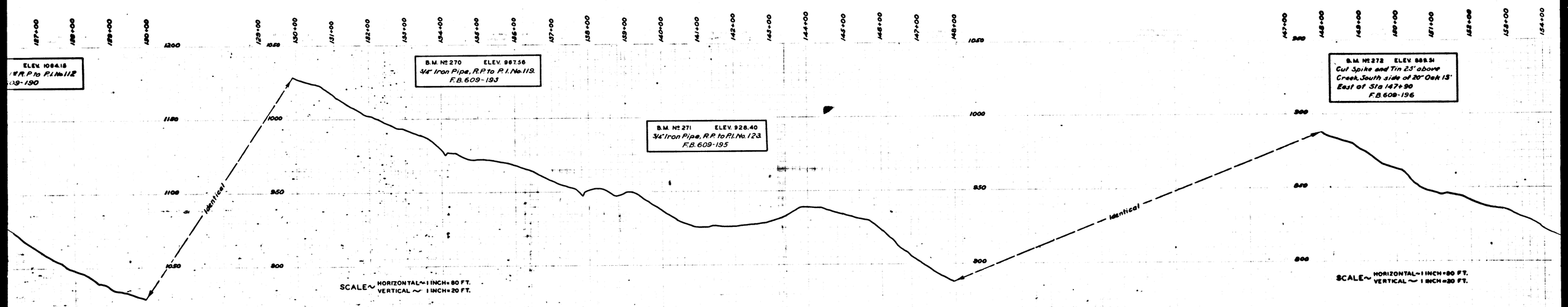

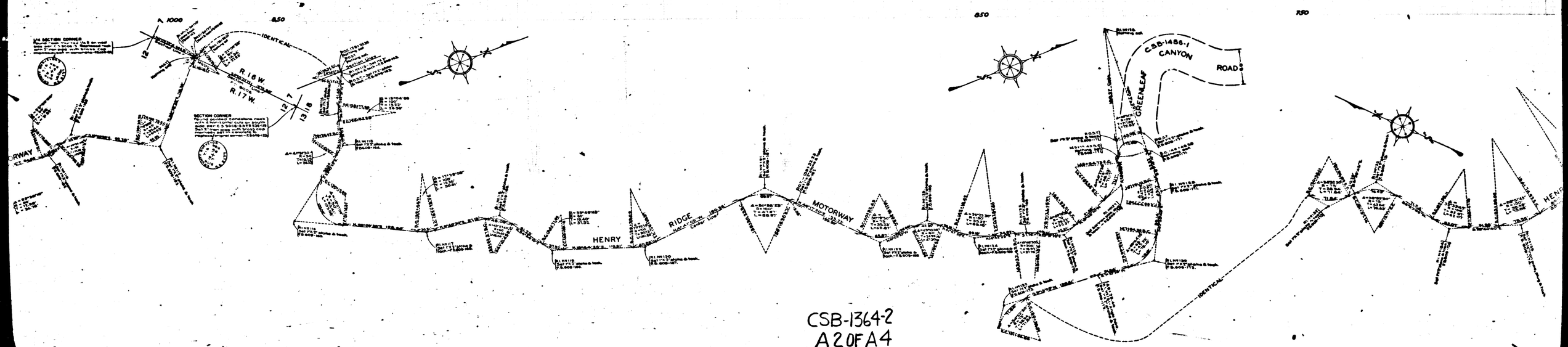

CSB-1364-2
A 2 OF A 4

SCALE - 1 INCH = 50 FT.

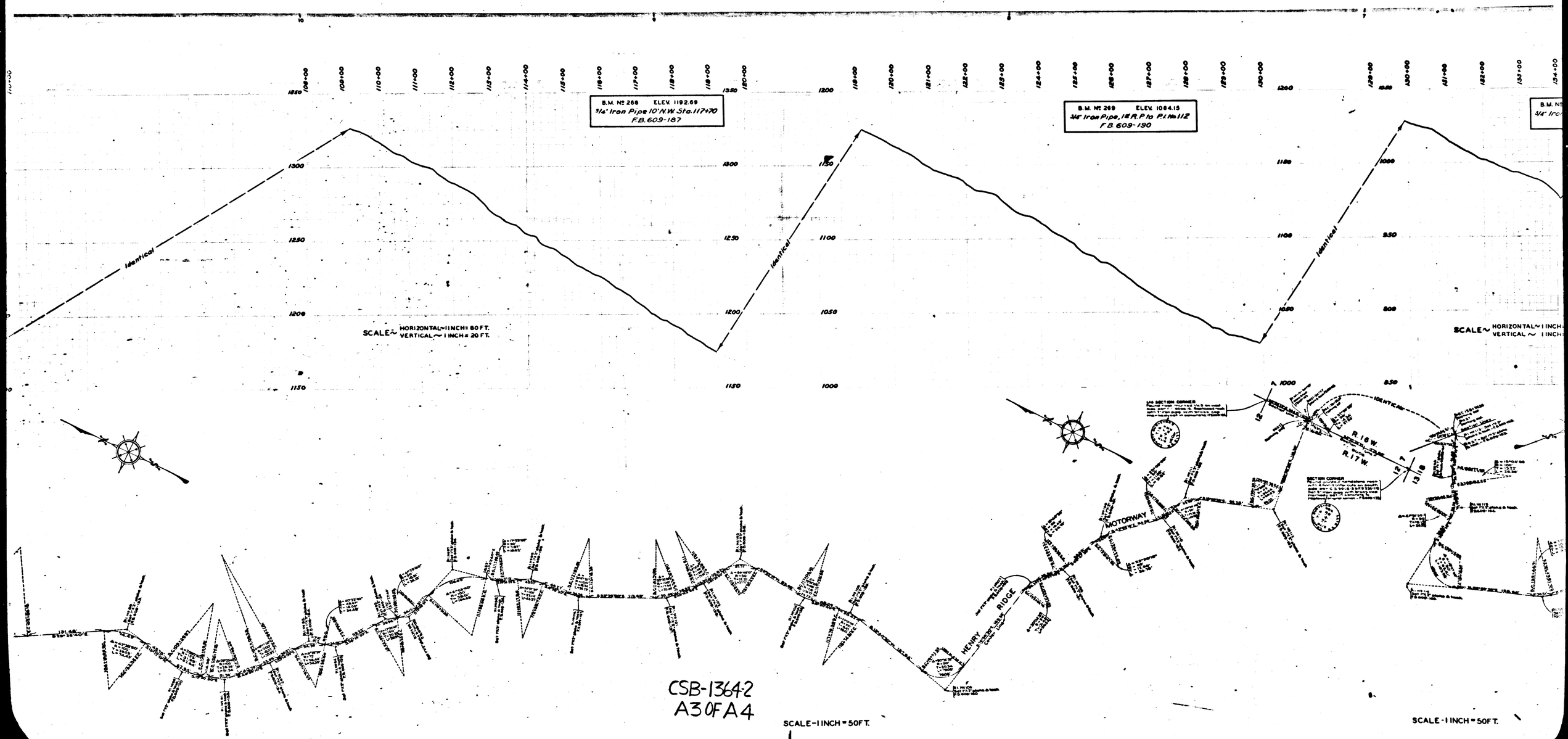

CSB-1364-2
A3 OF A4

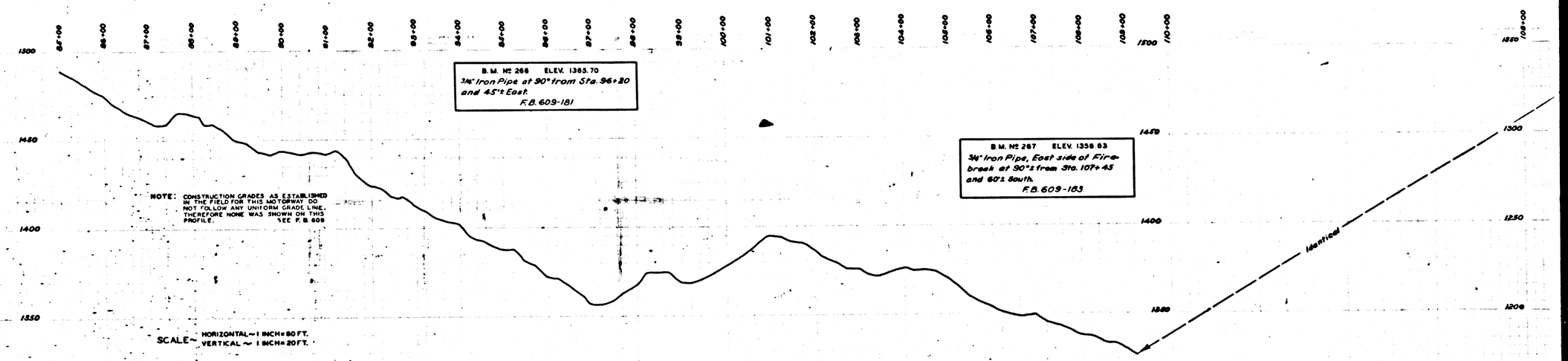

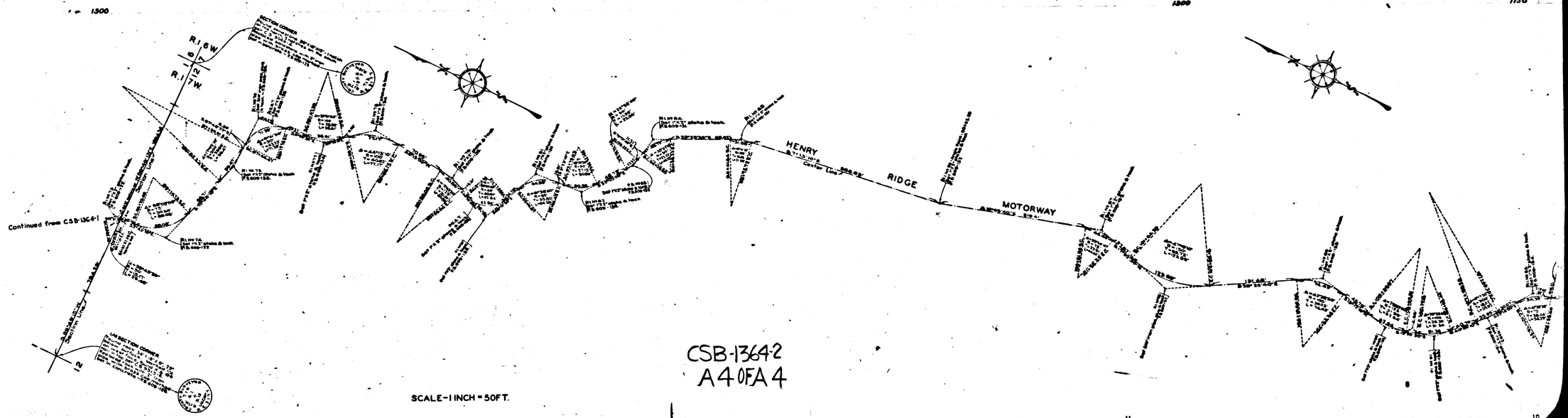

CSB-1364-2
A4 OF A4