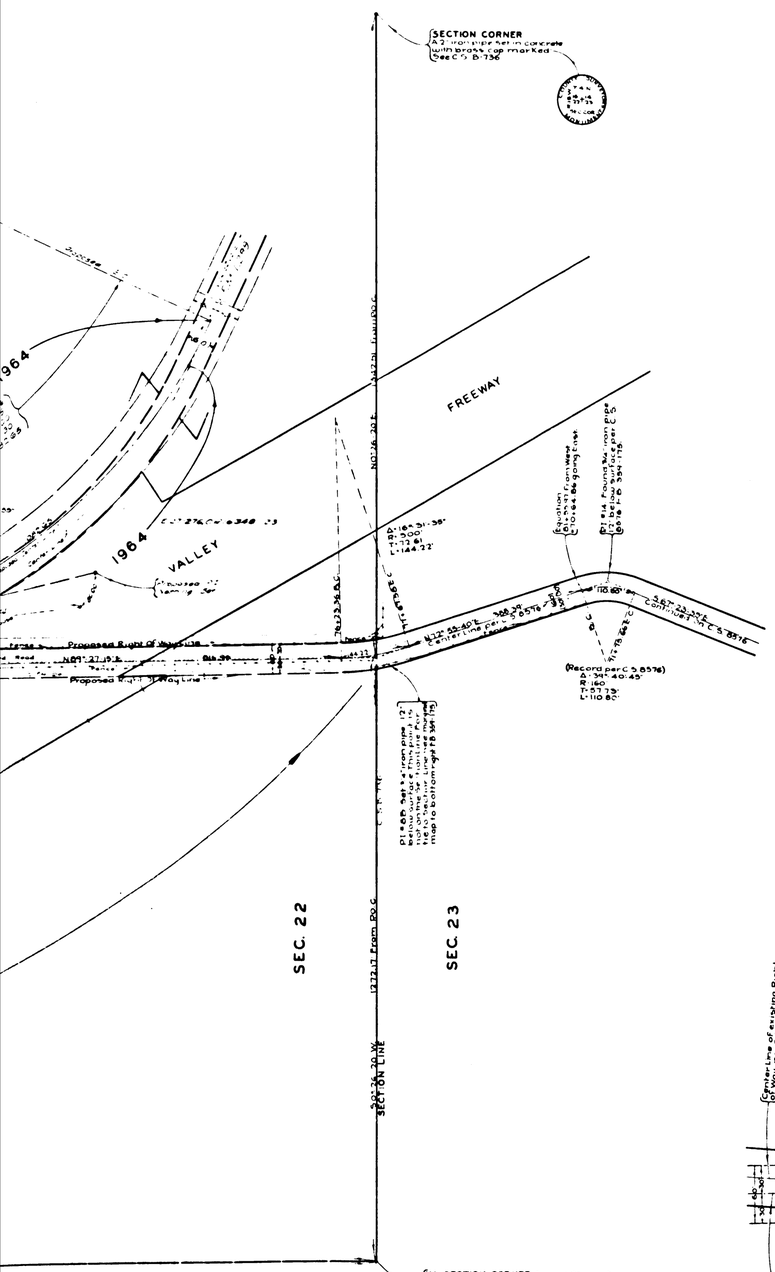

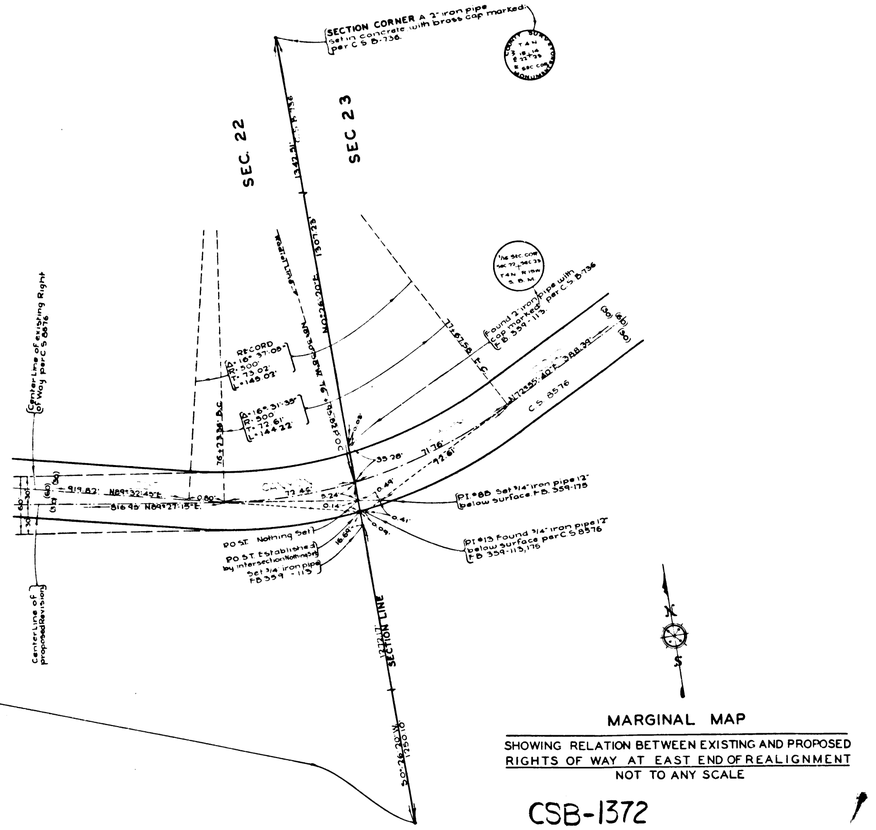

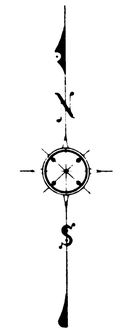

MAP OF
SOLEDAD CANYON ROAD
BEING
REALIGNMENT THROUGH SECTION 22
T.4N.-R.15W.-S.B.M.

COUNTY SURVEYORS MAP No. B-1372
SCALE:- 1. INCH=100 FEET

JOB NUMBER 7325

ALFRED JONES-COUNTY SURVEYOR
SURVEYED OCTOBER 1937

SURVEYED UNDER INSTRUCTIONS OF THE BOARD OF SUPERVISORS PER ORDER DATED APRIL 28, 1924

BEARINGS ARE BASED ON THE BEARING OF SOLEDAD CANYON ROAD (P.I. #1 to P.I. #14) AS SHOWN ON C.S. 8576

F.B. 359-187-175

FIELD WORK BY ..... F.C. HOWARD
OFFICE WORK BY ..... H.K. REYNOLDS
CHECKED BY ..... K.R. McPHERSON

INDEX 62

MARGINAL MAP

SHOWING RELATION BETWEEN EXISTING AND PROPOSED RIGHTS OF WAY AT EAST END OF REALIGNMENT
NOT TO ANY SCALE

CSB-1372
A1 OF A3

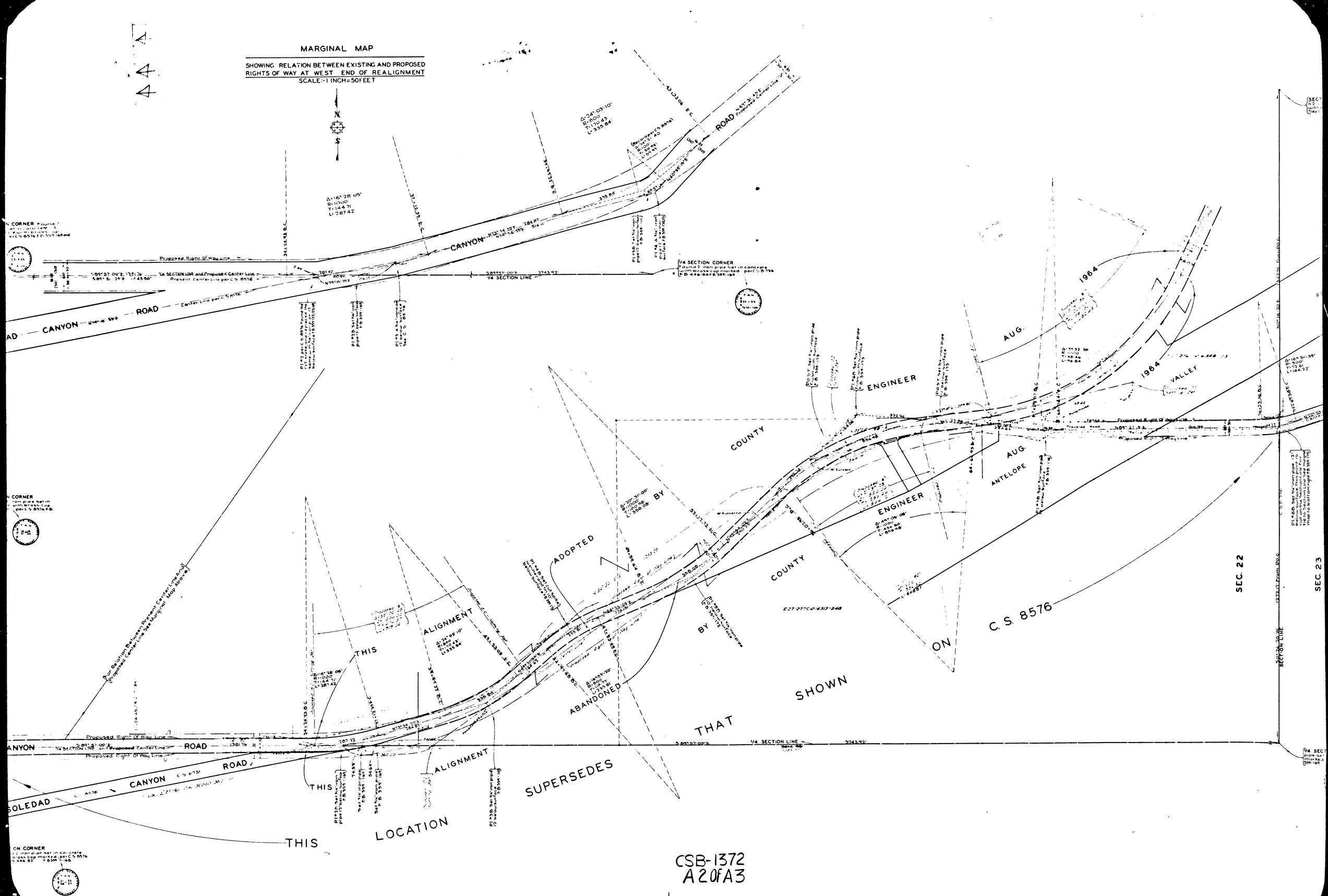
MARGINAL MAP
SHOWING RELATION BETWEEN EXISTING AND PROPOSED RIGHTS OF WAY AT WEST END OF REALIGNMENT
SCALE:-1 INCH=50 FEET
CANYON ROAD
ENGINEER AUG. 1964
COUNTY ENGINEER AUG. 1964
VALLEY
ANTELOPE
ADOPTED BY COUNTY ENGINEER
ABANDONED BY COUNTY ENGINEER
THIS ALIGNMENT
THIS ALIGNMENT
THIS LOCATION SUPERSEDES THAT SHOWN ON C.S. 8576
SOLEDAD CANYON ROAD
SEC. 22
SEC. 23
1/4 SECTION LINE
Proposed Right Of Way Line
Center Line per C.S. 8576
For Relation Between Present Center Line And Proposed Center Line See Marginal Map Above
CSB-1372
A2 OF A3

SHOWIN
RIGHTS

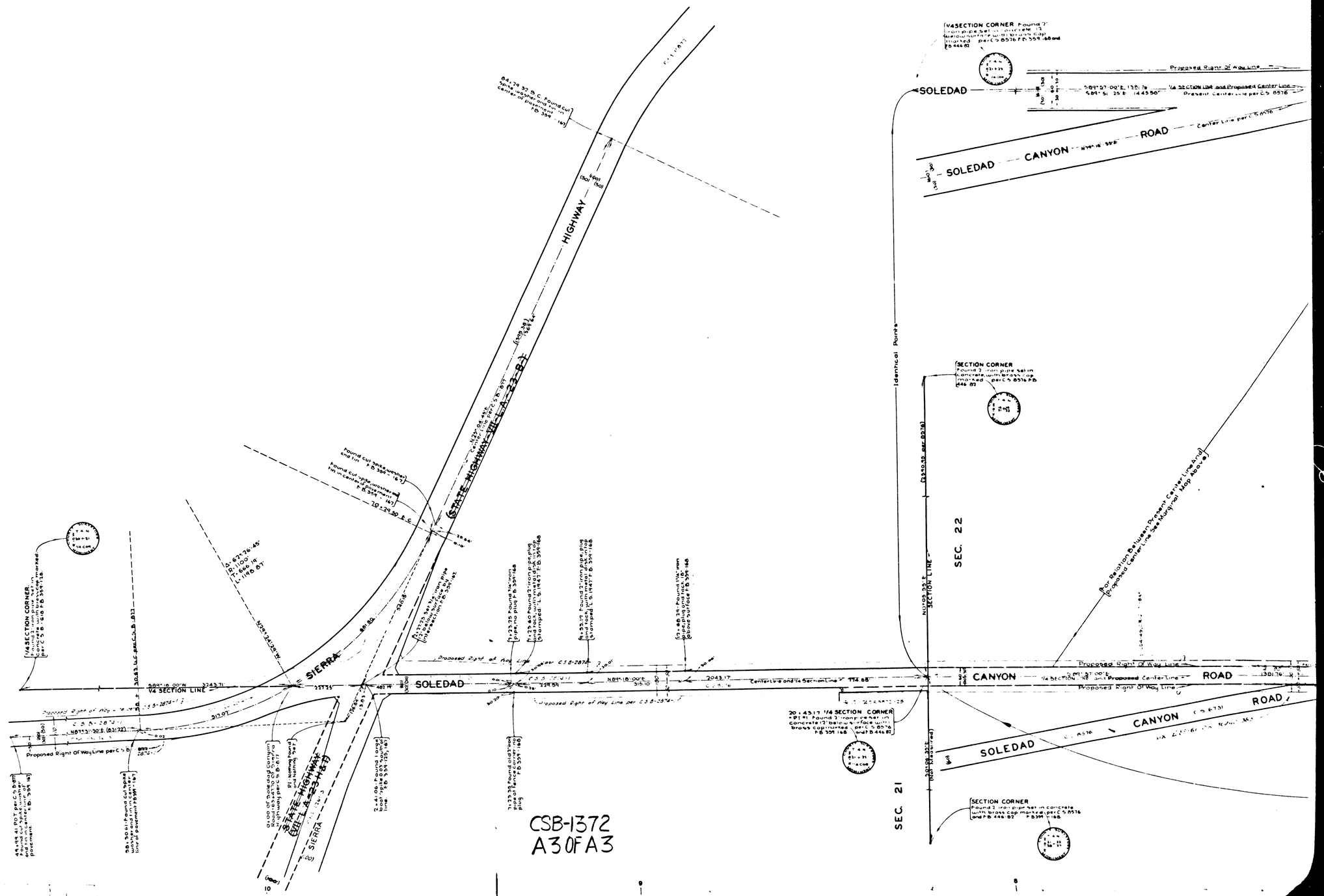

CSB-1372
A3 OF A3