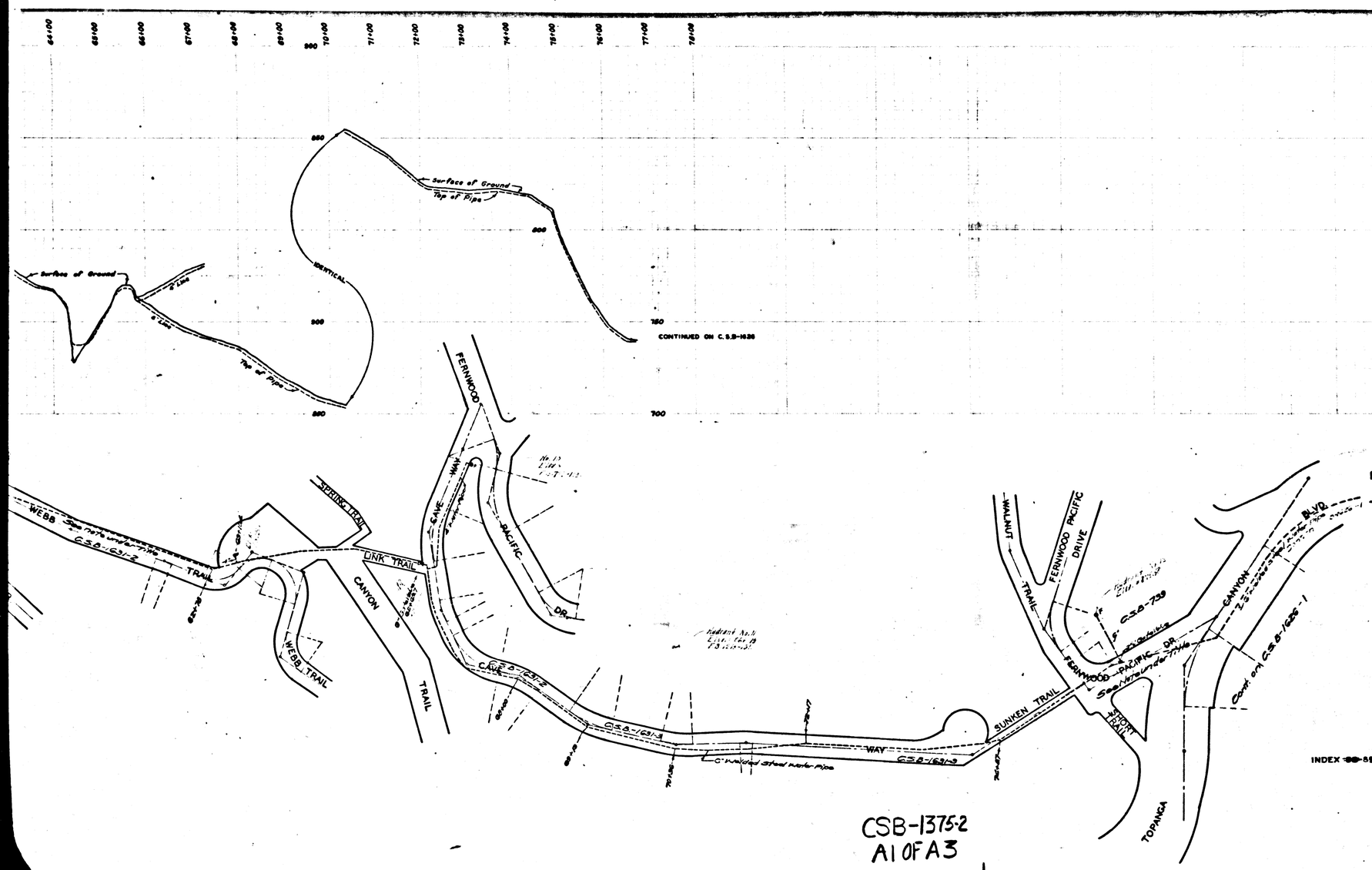

COUNTY OF LOS ANGELES
PLAN AND PROFILE OF

PIPE LINE

NORTHEASTERLY FROM RESERVOIR Nº 3

FOR

DEPARTMENT OF FORESTER
AND FIRE WARDEN

FIRE CISTERN SYSTEM

COUNTY SURVEYORS MAP Nº B-1375
SHEET Nº 2 OF 2 SHEETS
SCALES-AS SHOWN

JOB NUMBER 5211

ALFRED JONES-COUNTY SURVEYOR
SURVEYED-FEB. ~ JULY 1937

SURVEYED UNDER INSTRUCTIONS OF THE BOARD OF SUPERVISORS PER ORDER DATED MARCH 8, 1938

BEARINGS ARE BASED ON THE LOS ANGELES COUNTY COORDINATE SYSTEM, LAMBERT GRID. CENTRAL MERIDIAN 118° 20' WEST. SEE C.S. 9423

F.B. 695-23-26 & F.B. 725-27-46

FIELD WORK BY	T.J. STEVENSON
OFFICE WORK BY	P.J. STEVENSON A.A. ROESER C.W. COX
CHECKED BY	A.A. ROESER

DATUM-MEAN SEA LEVEL
ELEVATIONS SHOWN HEREON ARE BASED ON U.S.C. & G.S. PRELIMINARY ADJUSTMENT OF 1929

Note ~ For details and Survey data on center lines of Streets from Greyden Lane to Topanga Cy. Blvd. See C.S.B-1631-Sht. 1, 2 & 3

THIS MAP FILED NOV. 1947
C.E. ARNOLD~COUNTY SURVEYOR

CSB-1375-2
A1 OF A3

COUNTY SURVEYORS MAP NO B-1375
SHEET Nº 2 OF 2 SHEETS

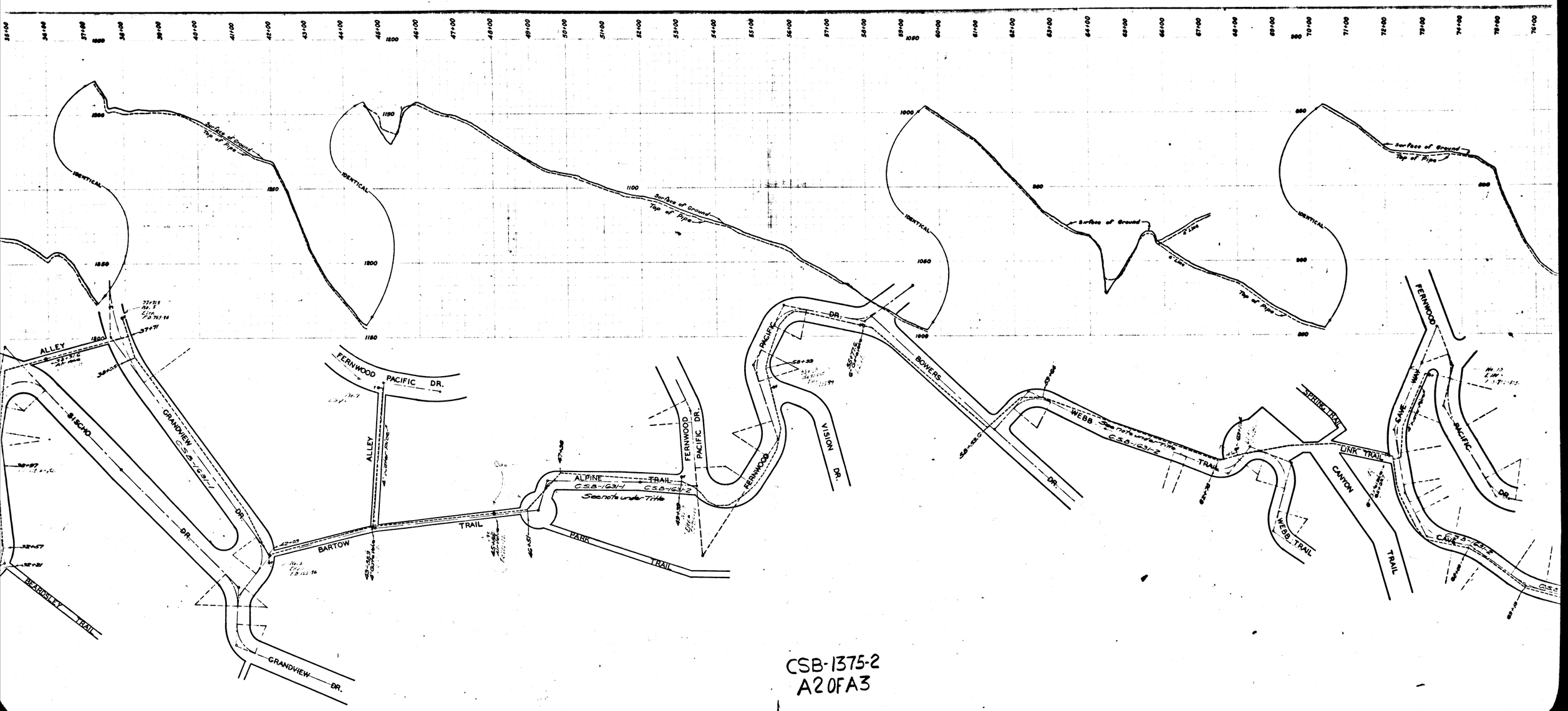

CSB-1375-2
A2 OF A3

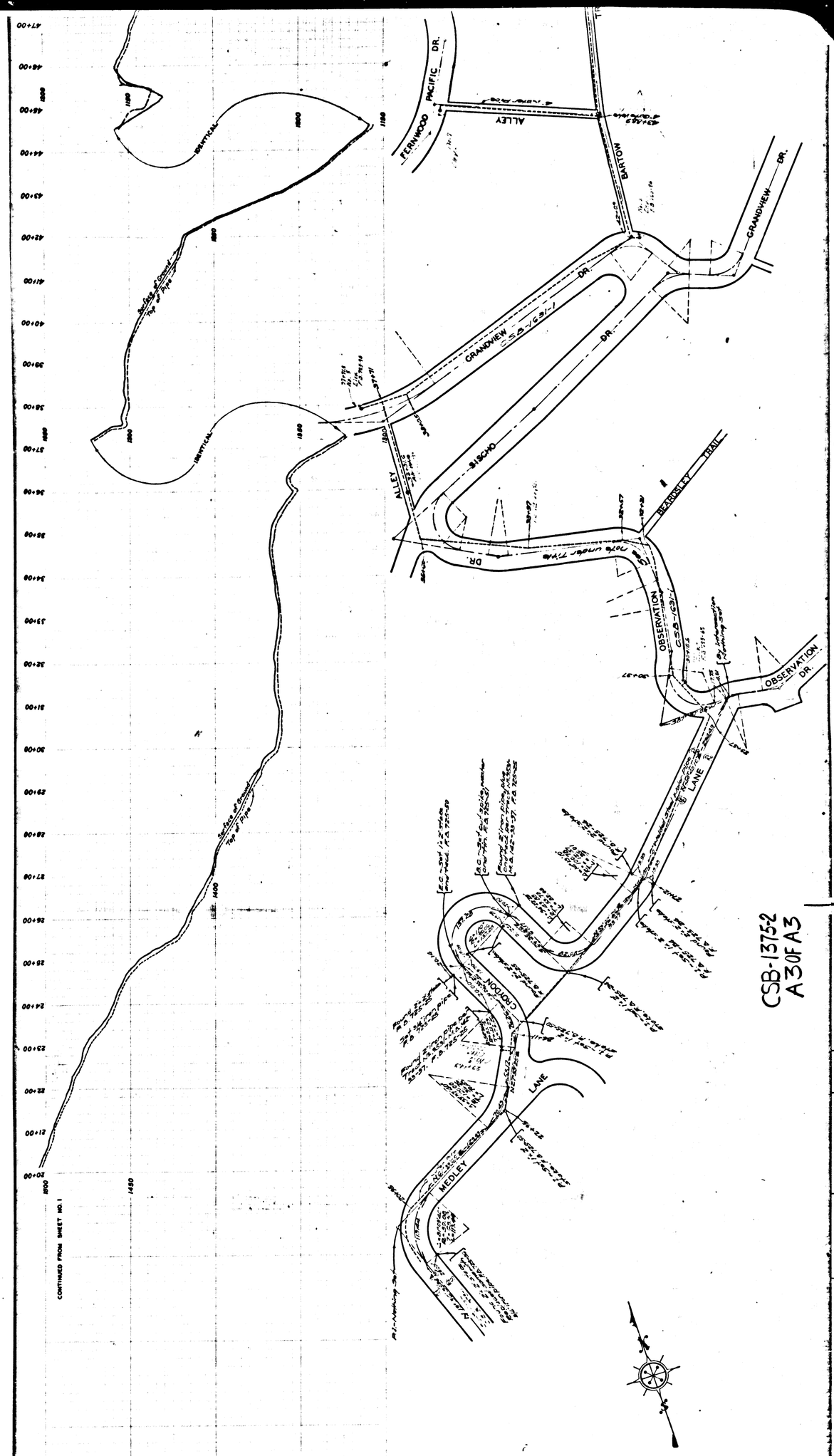

COUNTY SURVEYORS MAP NO. B-1375
SHEET NO. 2 OF 2 SHEETS

COUNTY SURVEYOR MAP NO. B-1375
SHEET 2 OF 2 ON FILE