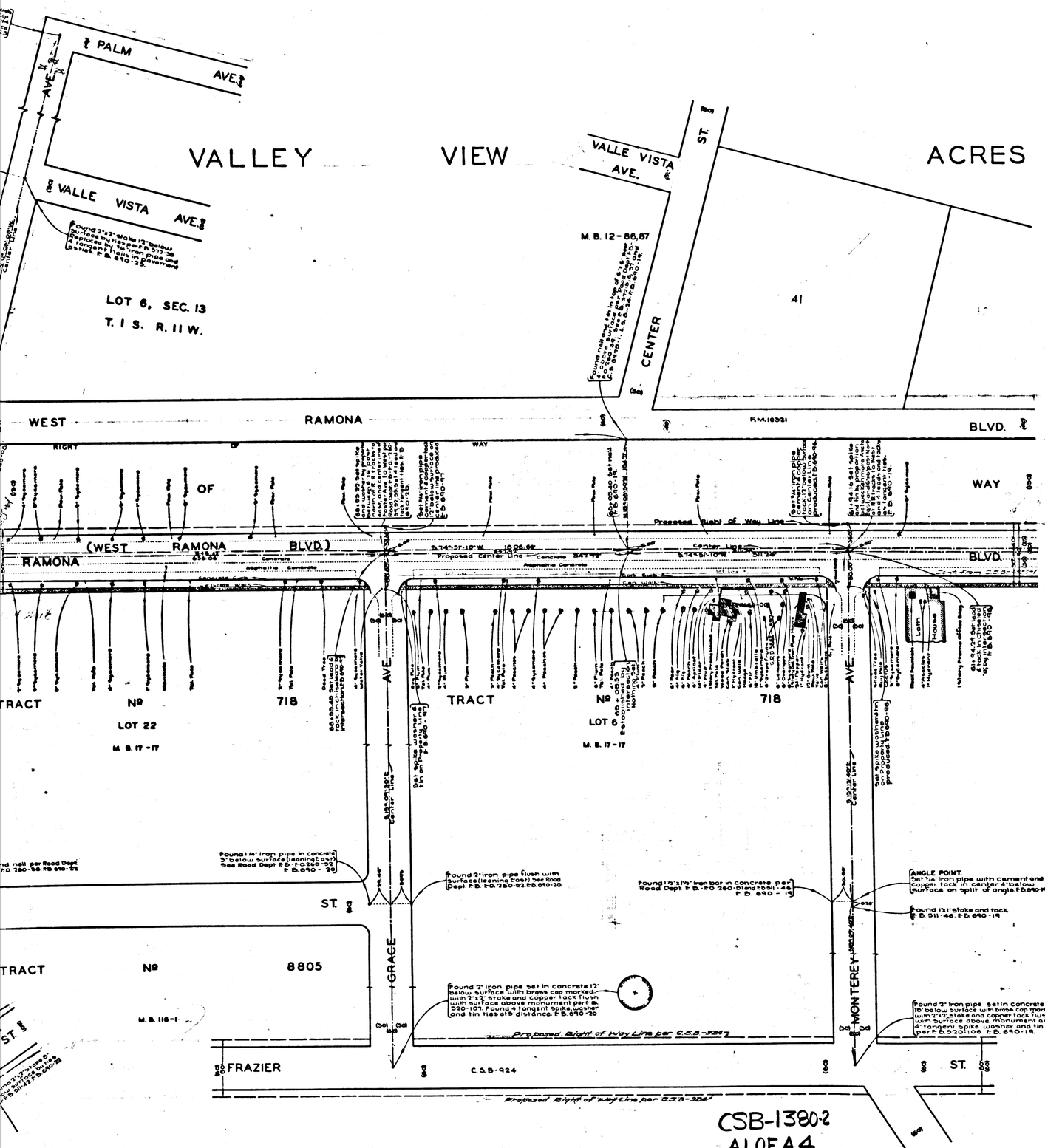

MAP OF
RAMONA BOULEVARD
FROM
MAINE AVENUE
TO
PECK ROAD

COUNTY SURVEYORS MAP Nº B-1380
SHEET Nº 2 OF 3 SHEETS
SCALE:- 1 INCH = 50 FT.

JOB NUMBER - 8155

ALFRED JONES - COUNTY SURVEYOR
SURVEYED - JAN TO JUNE 1937

SURVEYED UNDER INSTRUCTIONS OF THE BOARD OF SUPERVISORS PER ORDER DATED JUNE 1-1936

BEARINGS ARE BASED ON THE BEARING OF MAINE AVENUE PER C.S. B-754-5

F.B. 690 - 1 - 83

FIELD WORK BY.... H. F. EVANS
OFFICE WORK BY..... C. W. COX
H.H. REYNOLDS
CHECKED BY..... A. H. DREW

INDEX 46

CSB-1380-2
A1 OF A4

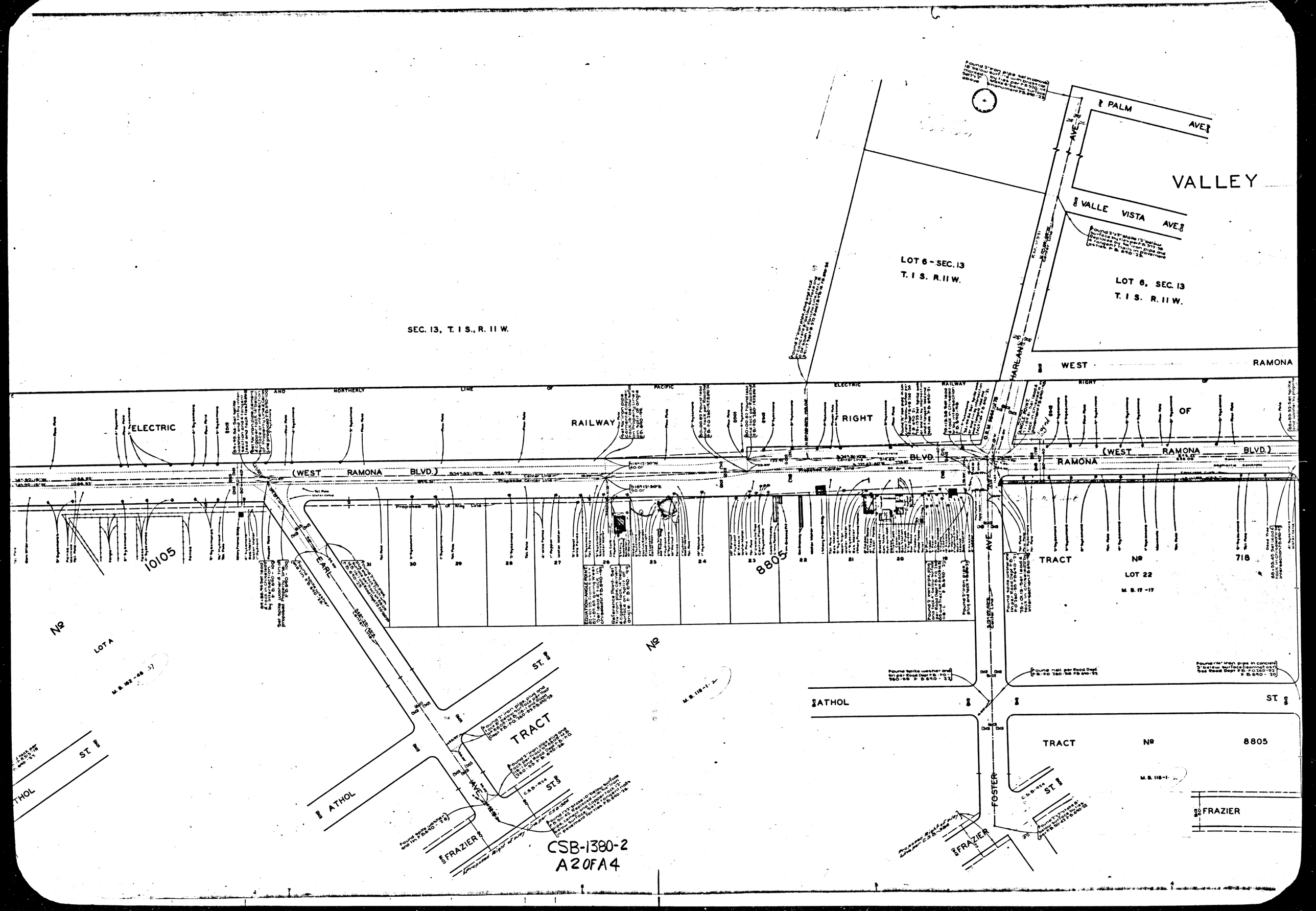

PALM AVE.
VALLEY
VALLE VISTA AVE.
LOT 6 - SEC. 13
T. 1 S. R. 11 W.
LOT 6, SEC. 13
T. 1 S. R. 11 W.
SEC. 13, T. 1 S., R. 11 W.
HARLAN
WEST RAMONA
ELECTRIC RAILWAY RIGHT OF
(WEST RAMONA BLVD.)
RAMONA BLVD.
10105
8805
EARL
TRACT Nº 718
LOT 22
M. B. 17-17
Nº
LOT A
M. B. 162-48
ST.
TRACT
ATHOL
FRAZIER
FOSTER AVE.
TRACT Nº 8805
M. B. 118-1
CSB-1380-2
A2 OF A4

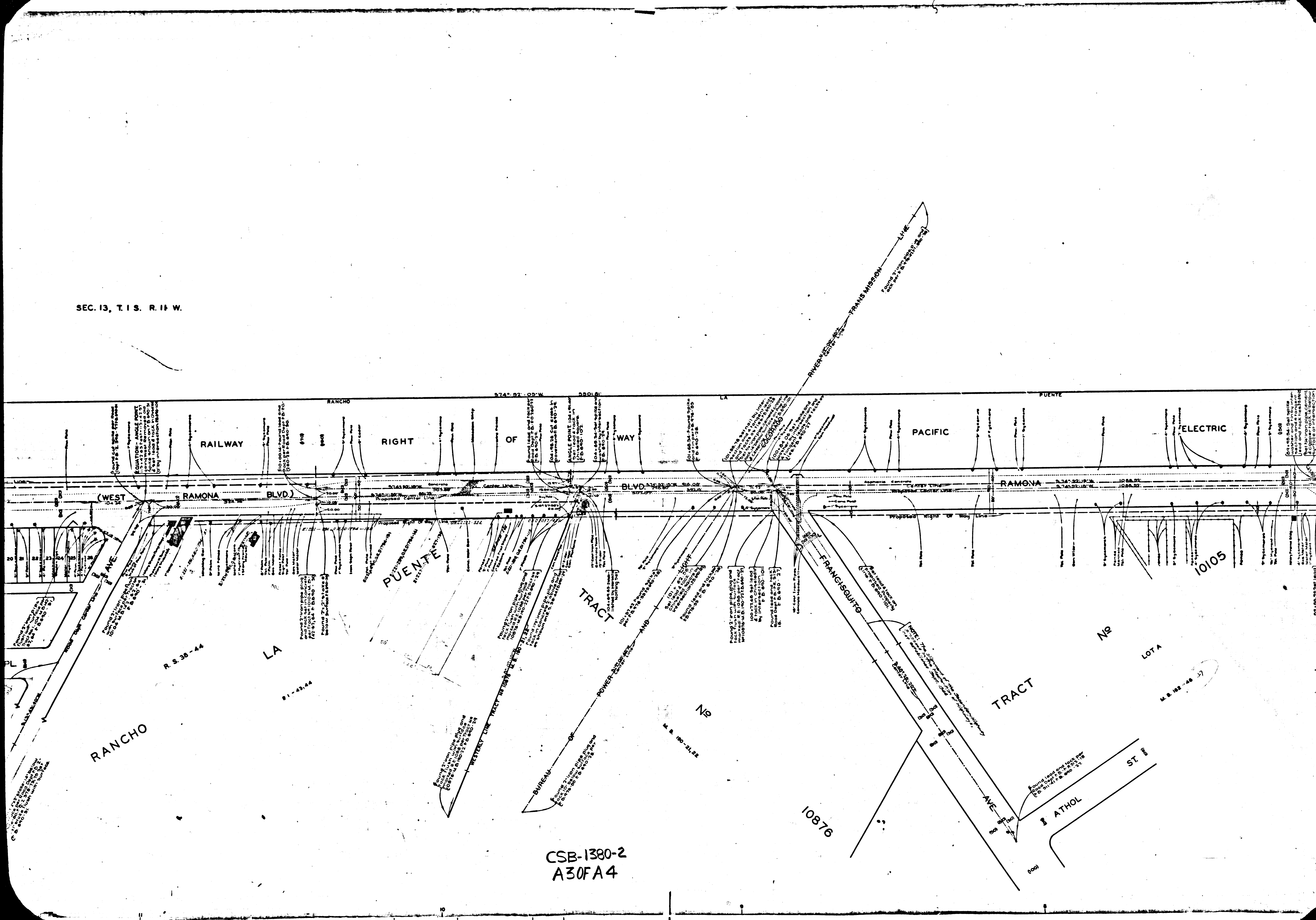

SEC. 13, T. 1 S. R. 11 W.
RANCHO
LA
PUENTE
S74°-52'-05"W.
5501.81'
RAILWAY
RIGHT
OF
WAY
PACIFIC
ELECTRIC
(WEST
RAMONA
BLVD.)
BLVD.
RAMONA
Center Line
Proposed Center Line
Proposed Right Of Way Line
Asphaltic Concrete
Concrete
AVE
PL.
RIVER
TRANSMISSION
LINE
COLORADO
BUREAU
OF
POWER
AND
LIGHT
Center Line
WESTERLY LINE TRACT No 10876
TRACT
No
10876
M. B. 190-21,22
FRANCISQUITO
AVE
ATHOL
ST.
TRACT
No
10105
LOT A
M. B. 162-46
R. S. 38-44
R 1-43,44
RANCHO
LA
PUENTE
ANGLE POINT
EQUATION:- ANGLE POINT
NOTE: The alignment of the Boundary ... Proposed in the Master Plan of Highways ... Sept. 1946
Found lead and tack per Road Dept. F.B. ... F.B. 690-27.
CSB-1380-2
A30FA4

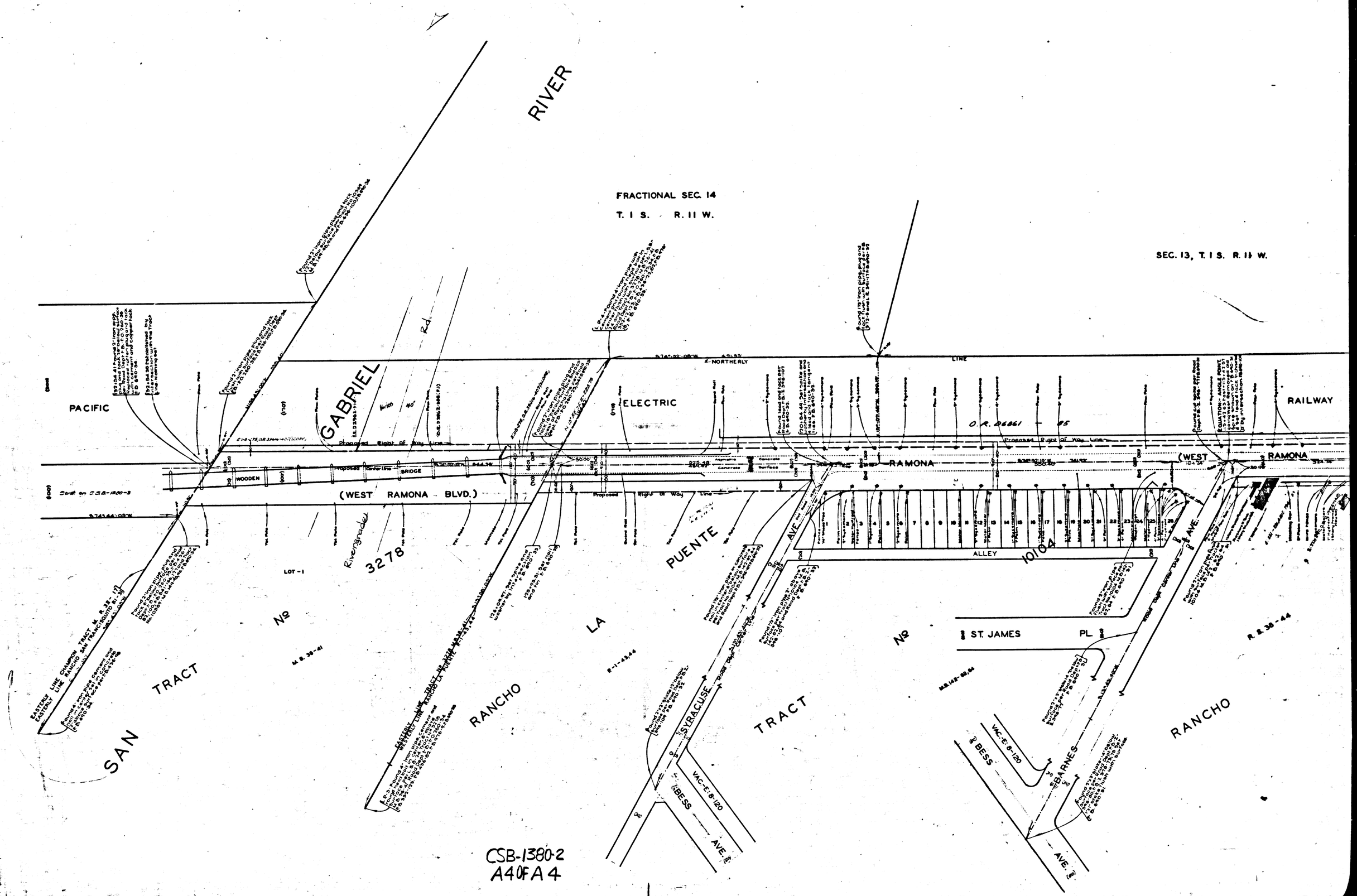
RIVER
FRACTIONAL SEC. 14
T. 1 S. R. 11 W.
SEC. 13, T. 1 S. R. 11 W.
PACIFIC
GABRIEL
ELECTRIC
RAILWAY
O.R. 26861 - 95
Proposed Right of Way Line
RAMONA
(WEST RAMONA BLVD.)
WOODEN
BRIDGE
Centerline
Riverside
3278
LOT - 1
PUENTE
ALLEY
10104
ST. JAMES PL.
SAN
TRACT
No
LA
RANCHO
SYRACUSE
BESS
VAC.-E.B-120
AVE.
BARNES
CSB-1380-2
A4 OF A4