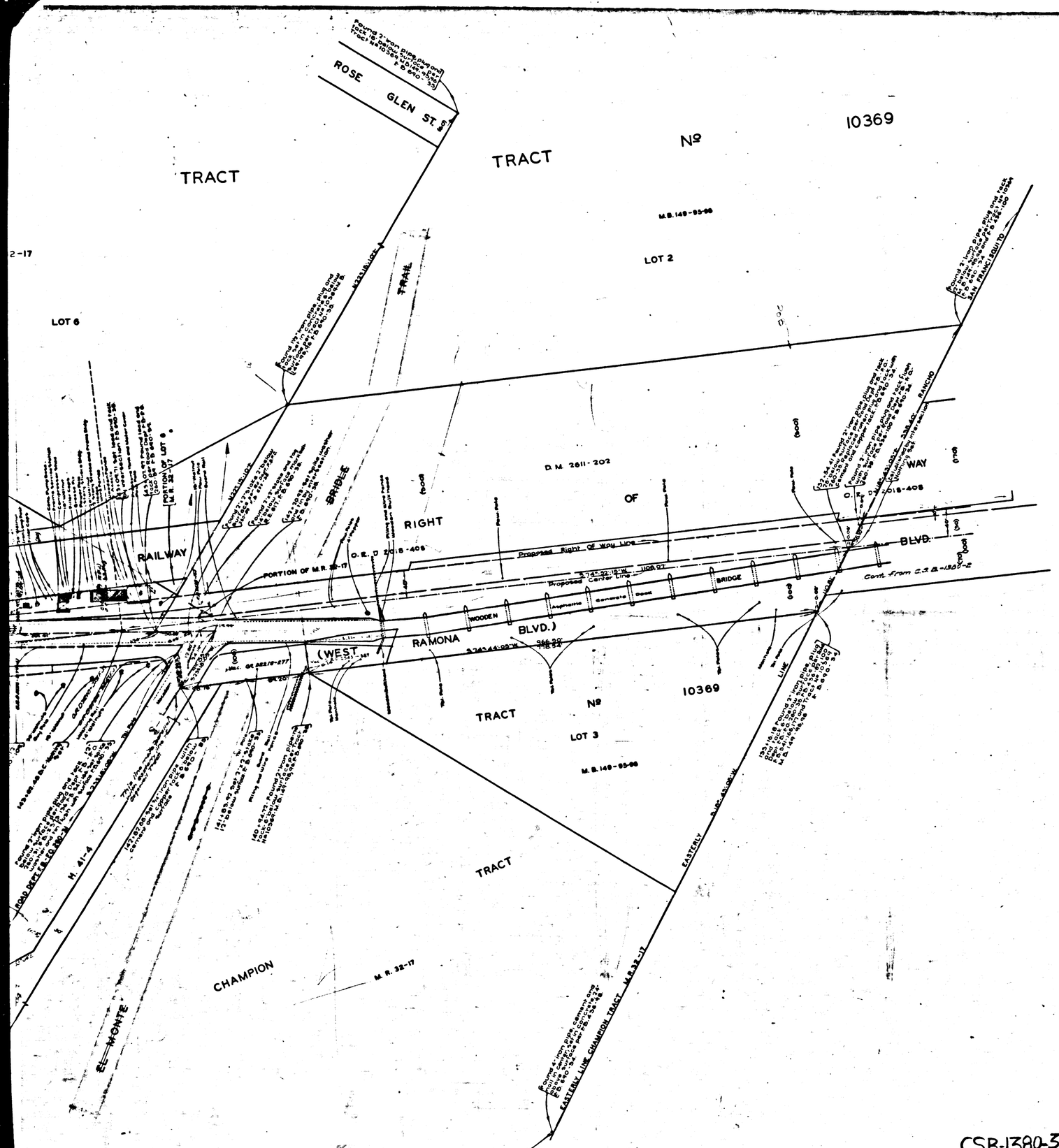

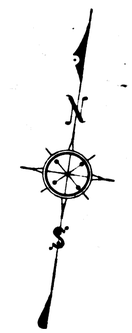

MAP OF RAMONA BOULEVARD FROM MAINE AVENUE TO PECK ROAD

COUNTY SURVEYORS MAP Nº B-1380

SHEET Nº 3 OF 3 SHEETS

SCALE:-1 INCH = 50 FT

JOB NUMBER - 8155

ALFRED JONES - COUNTY SURVEYOR

SURVEYED - JAN. TO JUNE 1937

SURVEYED UNDER INSTRUCTIONS OF THE BOARD OF SUPERVISORS PER ORDER DATED JUNE 1-1936

BEARINGS ARE BASED ON THE BEARING OF MAINE AVENUE PER C.S. B-754-5

F.B. 880 - 1 - 83

INDEX 46

FIELD WORK BY.....H.E. EVANS

OFFICE WORK BY.....C. W. COX
H.H. REYNOLDS

CHECKED BY.....A.H. DREW

CSB-1380-3
A1 OF A5

SHEET Nº 3 OF 3 SHEETS

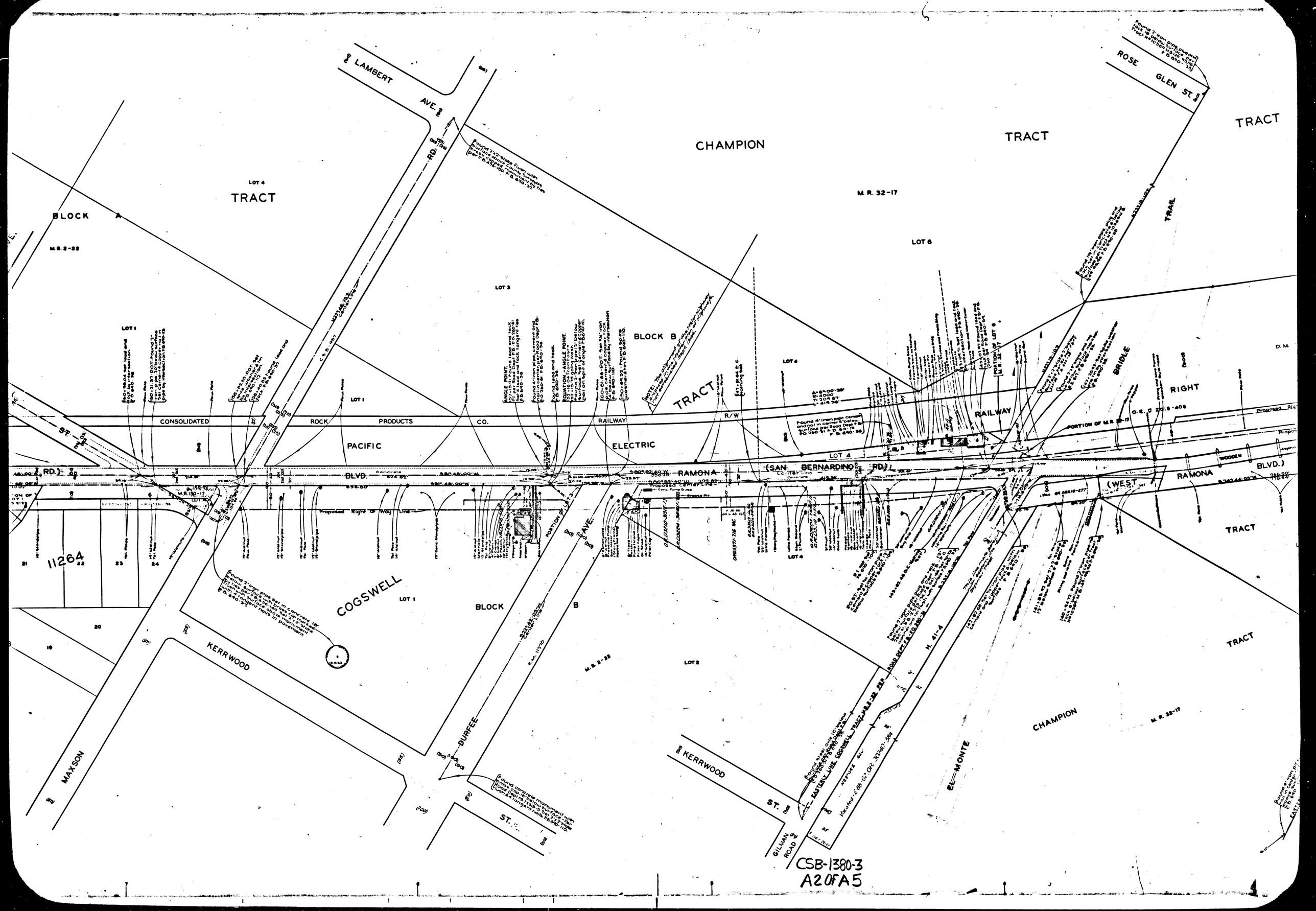

CSB-1380-3
A2 of A5

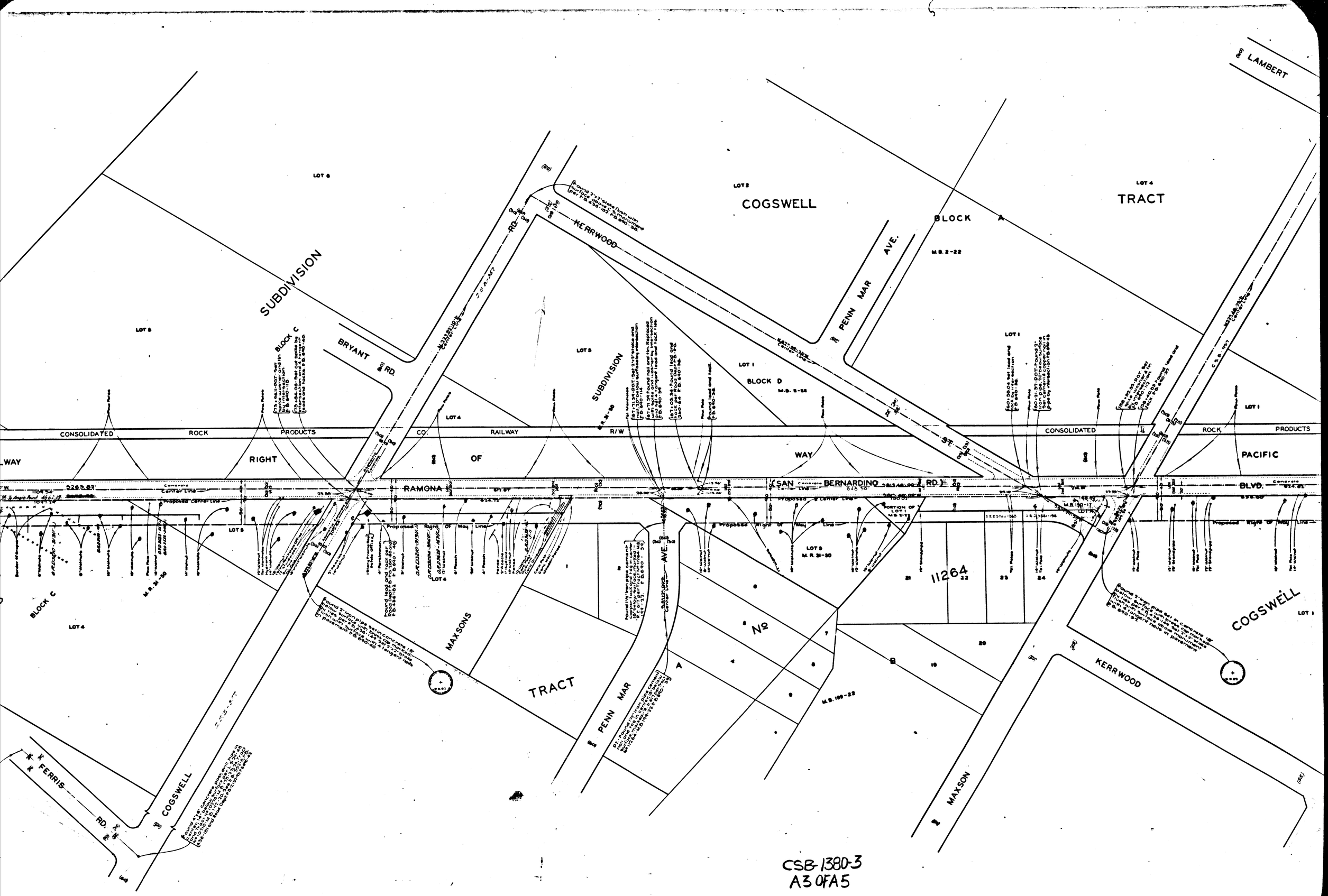

CSB-1380-3
A3 OF A5

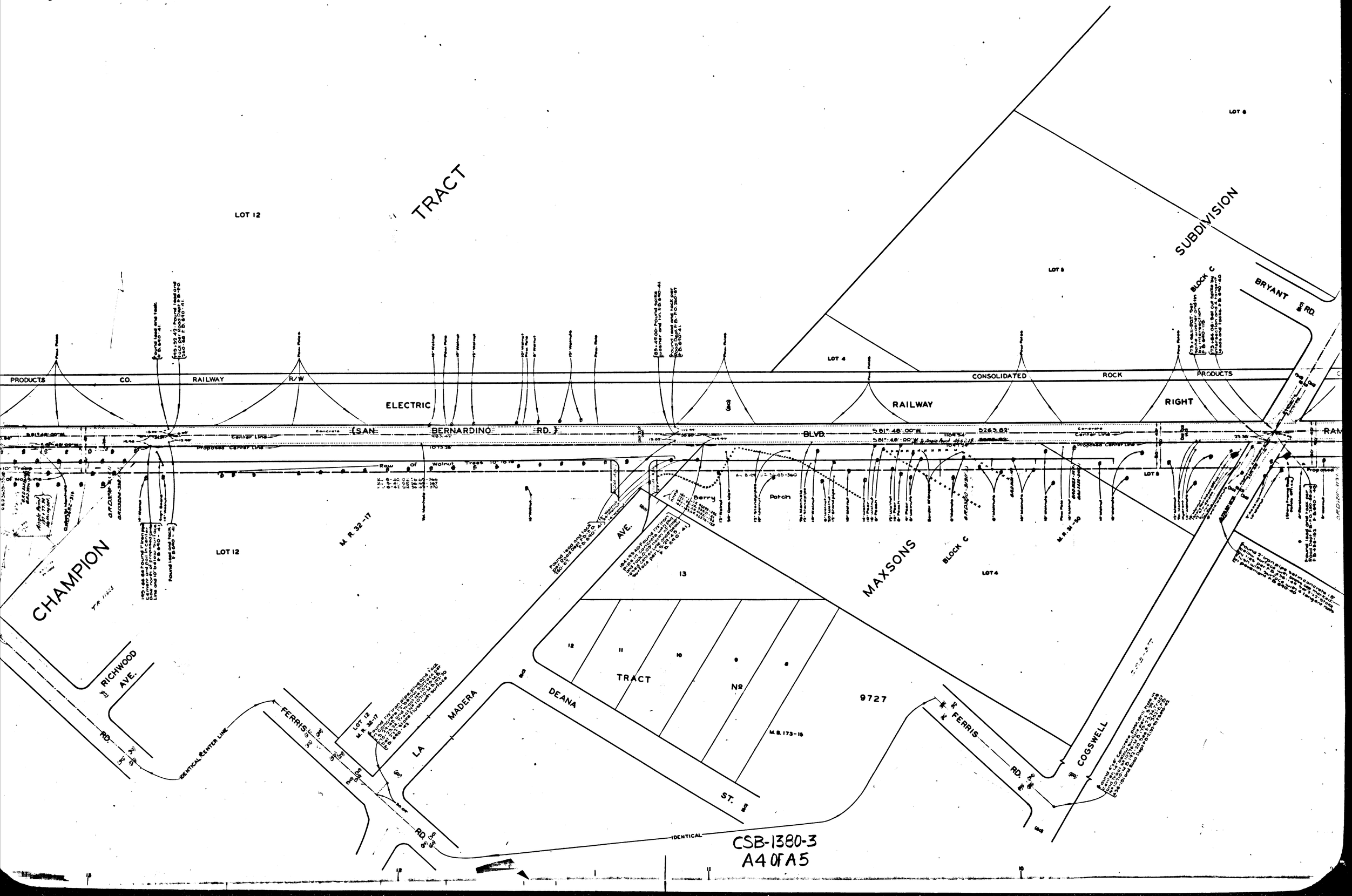

CSB-1380-3
A4 OF A5